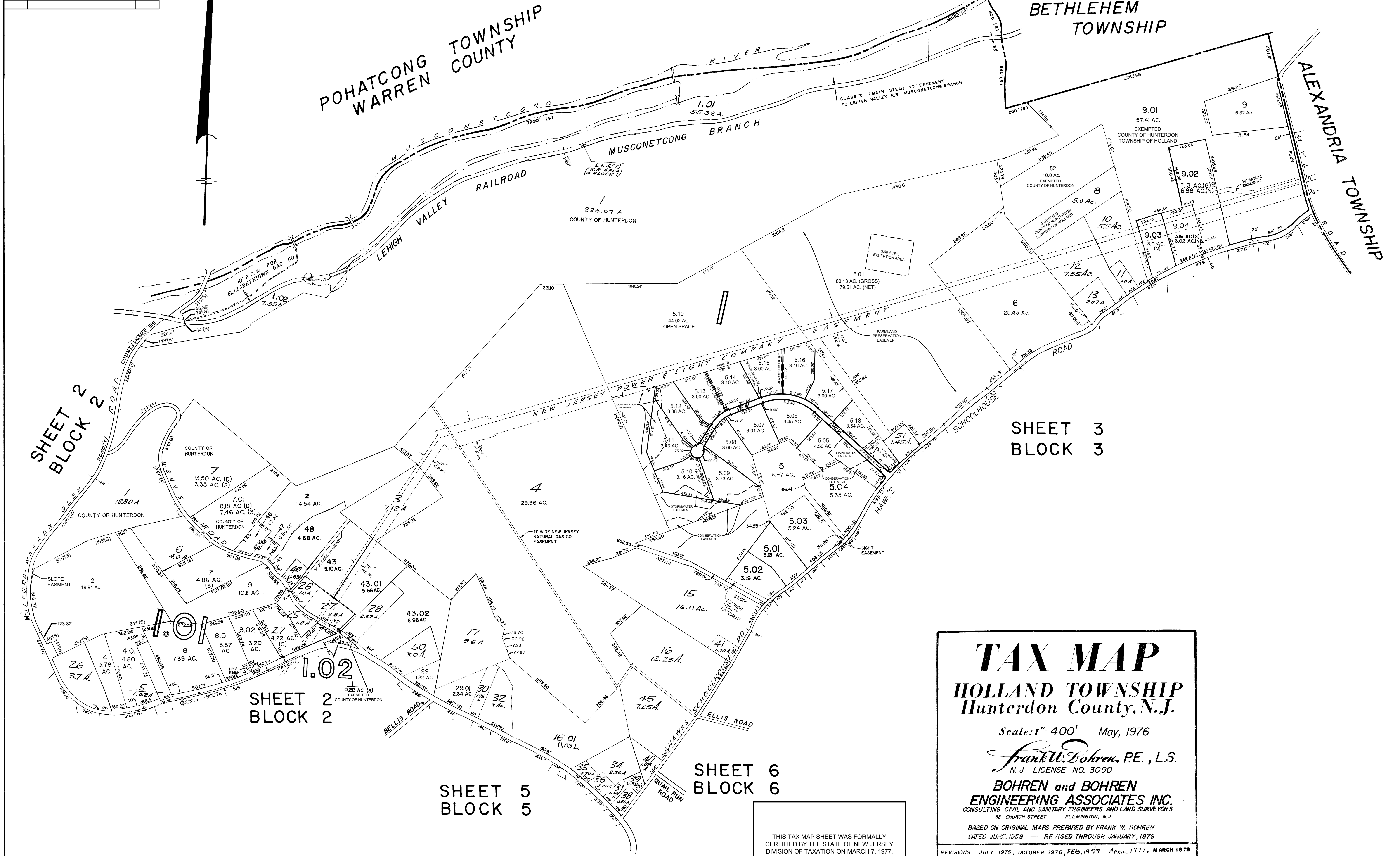




REVISIONS		
DATE	NAME	LIC. NO.
JAN 2013	ERIC V. WILDE	43279
JAN 2014	ERIC V. WILDE	43279
JAN 2016	WILLIAM G. BERGH	GS23946
JAN 2017	WILLIAM G. BERGH	GS23946
DEC 2019	WILLIAM G. BERGH	GS23946
DEC 2021	WILLIAM G. BERGH	GS23946



**TAX MAP**  
**HOLLAND TOWNSHIP**  
 Hunterdon County, N.J.

Scale: 1" = 400' May, 1976

*Frank W. Bohren, P.E., L.S.*  
 N. J. LICENSE NO. 3090

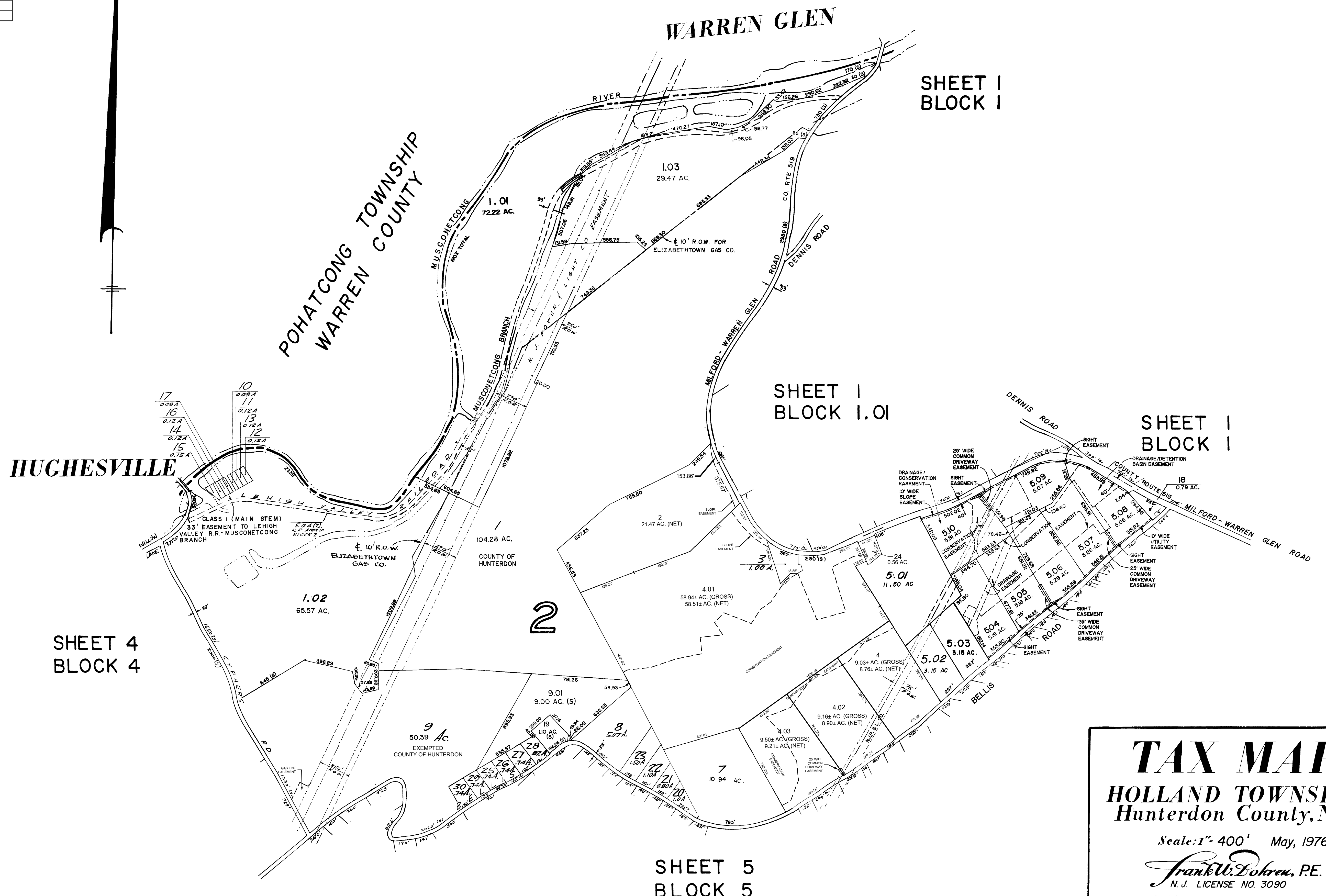
**BOHREN and BOHREN**  
**ENGINEERING ASSOCIATES INC.**  
 CONSULTING CIVIL AND SANITARY ENGINEERS AND LAND SURVEYORS  
 32 CHURCH STREET FLEMINGTON, N.J.

BASED ON ORIGINAL MAPS PREPARED BY FRANK W. BOHREN  
 DATED JUNE, 1959 — REVISED THROUGH JANUARY, 1976

REVISIONS: JULY 1976, OCTOBER 1976, FEB. 1977, APRIL, 1977, MARCH 1978  
 DEC. 1978, NOV. 1979, JAN. 1981, JAN. 1982, FEB. 1983, FEB. 1984, JAN. 1985,  
 DEC. 1986, JAN. 1987, JAN. 1988

THIS TAX MAP SHEET WAS FORMALLY  
 CERTIFIED BY THE STATE OF NEW JERSEY  
 DIVISION OF TAXATION ON MARCH 7, 1977.  
 IT WAS SIGNED BY J.H. DITMARS P.E. & L.S.  
 LIC. #5009, AND GRANTED SERIAL NUMBER  
 562

REVISIONS		
DATE	NAME	LIC. NO.
FEB 2014	ERIC V. WILDE	43279
JAN 2015	WILLIAM G. BERGH	GS23946
JAN 2017	WILLIAM G. BERGH	GS23946
DEC 2019	WILLIAM G. BERGH	GS23946



**TAX MAP**  
**HOLLAND TOWNSHIP**  
**Hunterdon County, N.J.**

Scale: 1" = 400' May, 1976

*Frank W. Bohren, P.E., L.S.*  
 N. J. LICENSE NO. 3090

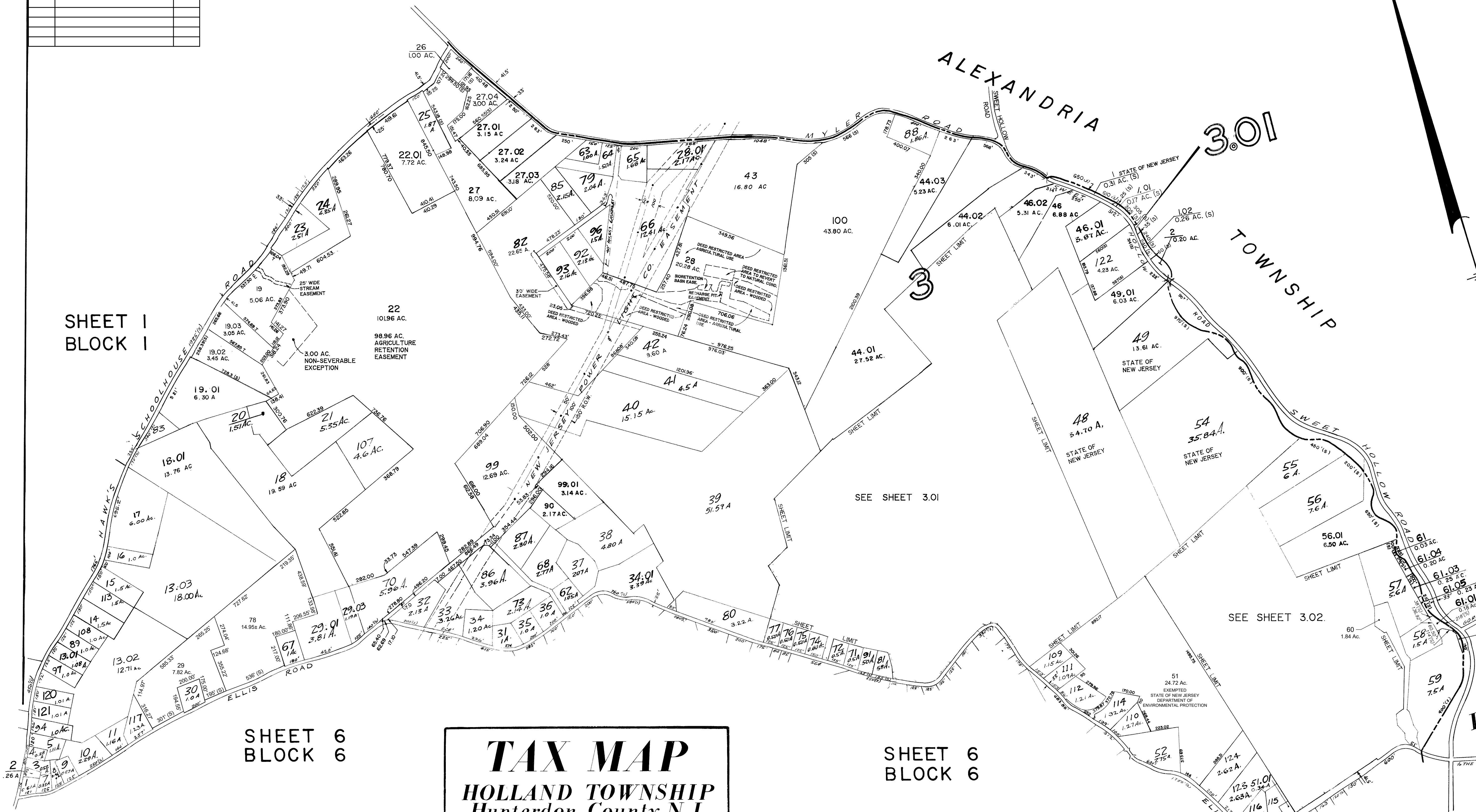
**BOHREN and BOHREN**  
**ENGINEERING ASSOCIATES INC.**  
 CONSULTING CIVIL AND SANITARY ENGINEERS AND LAND SURVEYORS  
 32 CHURCH STREET FLEMINGTON, N.J.

BASED ON ORIGINAL MAPS PREPARED BY FRANK W. BOHREN  
 DATED JUNE, 1959 — REVISED THROUGH JANUARY, 1976

REVISIONS: JULY 1976, OCTOBER 1976, FEB, 1977, MARCH 1978, DEC. 1978  
 NOV. 1979, JAN. 1981, JAN. 1982, FEB. 1983, FEB. 1984, JAN. 1985, JAN. 1986  
 JAN. 1987, JAN. 1988,

THIS TAX MAP SHEET WAS FORMALLY CERTIFIED BY THE STATE OF NEW JERSEY DIVISION OF TAXATION ON MARCH 7, 1977. IT WAS SIGNED BY J.H. DITMARS P.E. & L.S. LIC. #5009, AND GRANTED SERIAL NUMBER 562

REVISIONS		
DATE	NAME	LIC. NO.
JAN 2013	ERIC V. WILDE	43279
JAN 2018	WILLIAM G. BERGH	GS23948
DEC 2021	WILLIAM G. BERGH	GS23948



SHEET 1  
BLOCK 1

SHEET 6  
BLOCK 6

SHEET 6  
BLOCK 6

**TAX MAP**  
**HOLLAND TOWNSHIP**  
 Hunterdon County, N.J.

Scale: 1" = 400' May, 1976

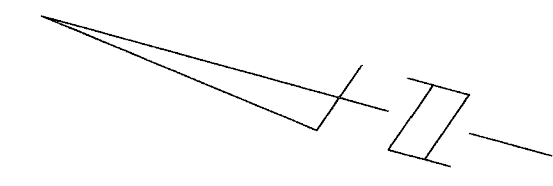
*Frank W. Bohren, P.E., L.S.*  
 N. J. LICENSE NO. 3090

**BOHREN and BOHREN**  
**ENGINEERING ASSOCIATES INC.**  
 CONSULTING CIVIL AND SANITARY ENGINEERS AND LAND SURVEYORS  
 32 CHURCH STREET FLEMINGTON, N.J.

BASED ON ORIGINAL MAPS PREPARED BY FRANK W. BOHREN  
 DATED JUNE, 1959 — REVISED THROUGH JANUARY, 1976

REVISIONS: JULY 1976, OCTOBER 1976 APRIL 1977, MARCH 1978, DEC 1978  
 NOV. 1979, JAN. 1981, JAN. 1982, FEB. 1983, FEB. 1984, JAN. 1985, JAN. 1986, JAN. 1987,  
 JAN. 1988,

THIS TAX MAP SHEET WAS FORMALLY CERTIFIED BY THE STATE OF NEW JERSEY DIVISION OF TAXATION ON MARCH 7, 1977. IT WAS SIGNED BY J.H. DITMARS P.E. & L.S. LIC. #5009, AND GRANTED SERIAL NUMBER 562



SEE SHEET 3

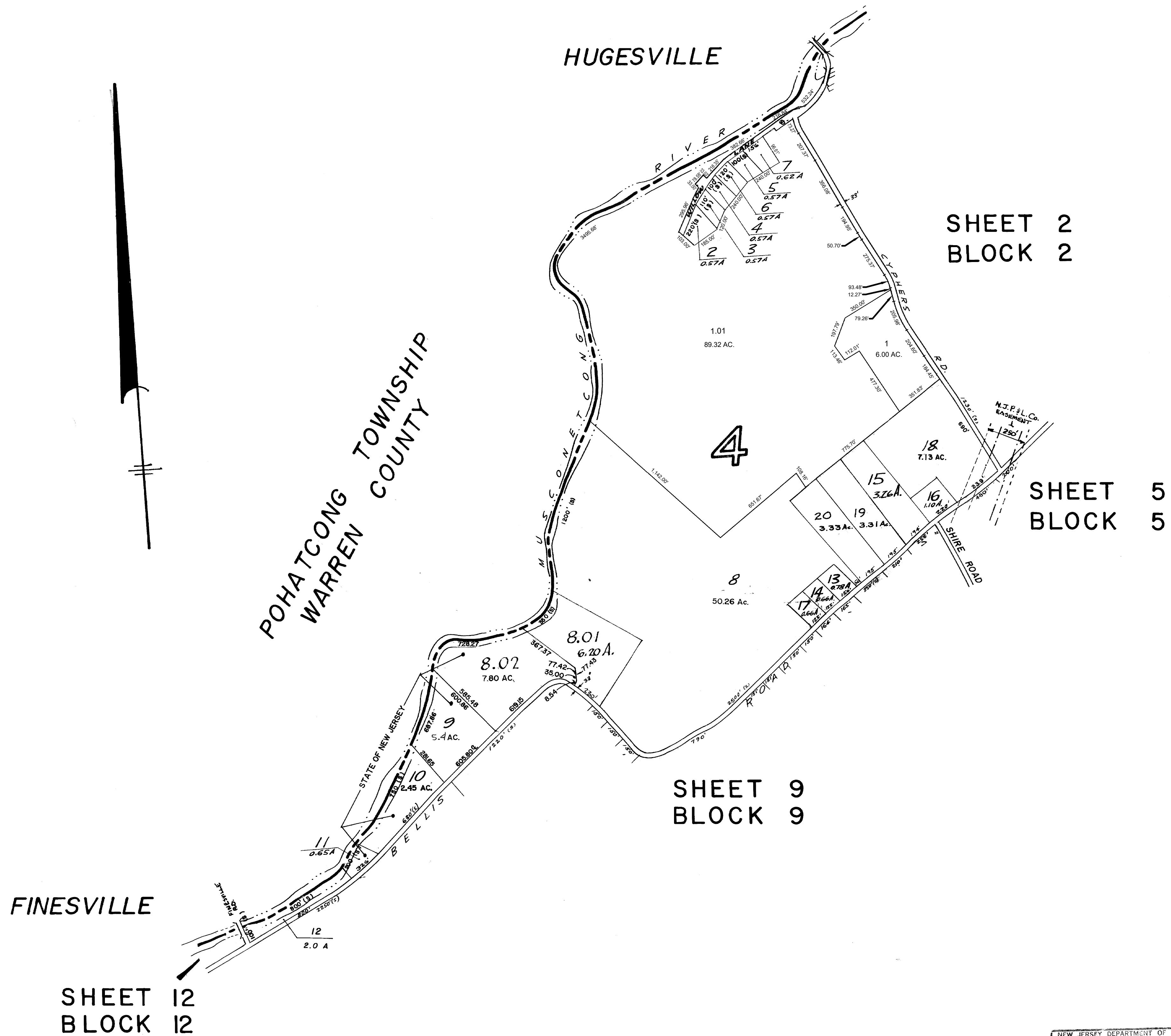
SEE SHEET 3

SEE SHEET 3

TAX MAP  
 TOWNSHIP OF HOLLAND  
 HUNTERDON COUNTY, NEW JERSEY  
 SCALE: 1"=200' DECEMBER 1990  
 H. CLAY McELDOWNEY, P.E., L.S.  
 STUDER AND McELDOWNEY, P.A.  
 120 HIGHWAY 22, CLINTON, NEW JERSEY



REVISIONS		
DATE	NAME	LIC. NO.
DEC 2019	WILLIAM G. BERGH	GS23946
DEC 2021	WILLIAM G. BERGH	GS23946



**TAX MAP**  
**HOLLAND TOWNSHIP**  
**Hunterdon County, N.J.**

Scale: 1" = 400' May, 1976

*Frank W. Bohren, P.E., L.S.*  
 N. J. LICENSE NO. 3090

**BOHREN and BOHREN**  
**ENGINEERING ASSOCIATES INC.**  
 CONSULTING CIVIL AND SANITARY ENGINEERS AND LAND SURVEYORS  
 32 CHURCH STREET FLEMINGTON, N.J.

BASED ON ORIGINAL MAPS PREPARED BY FRANK W. BOHREN  
 DATED JUNE, 1959 — REVISED THROUGH JANUARY, 1976

REVISIONS: OCTOBER 1976, MARCH 1978, DEC. 1978, NOV. 1979, JAN. 1981, JAN. 1982, FEB. 1983, FEB. 1984, JAN. 1985, JAN. 1986, JAN. 1987, JAN. 1988

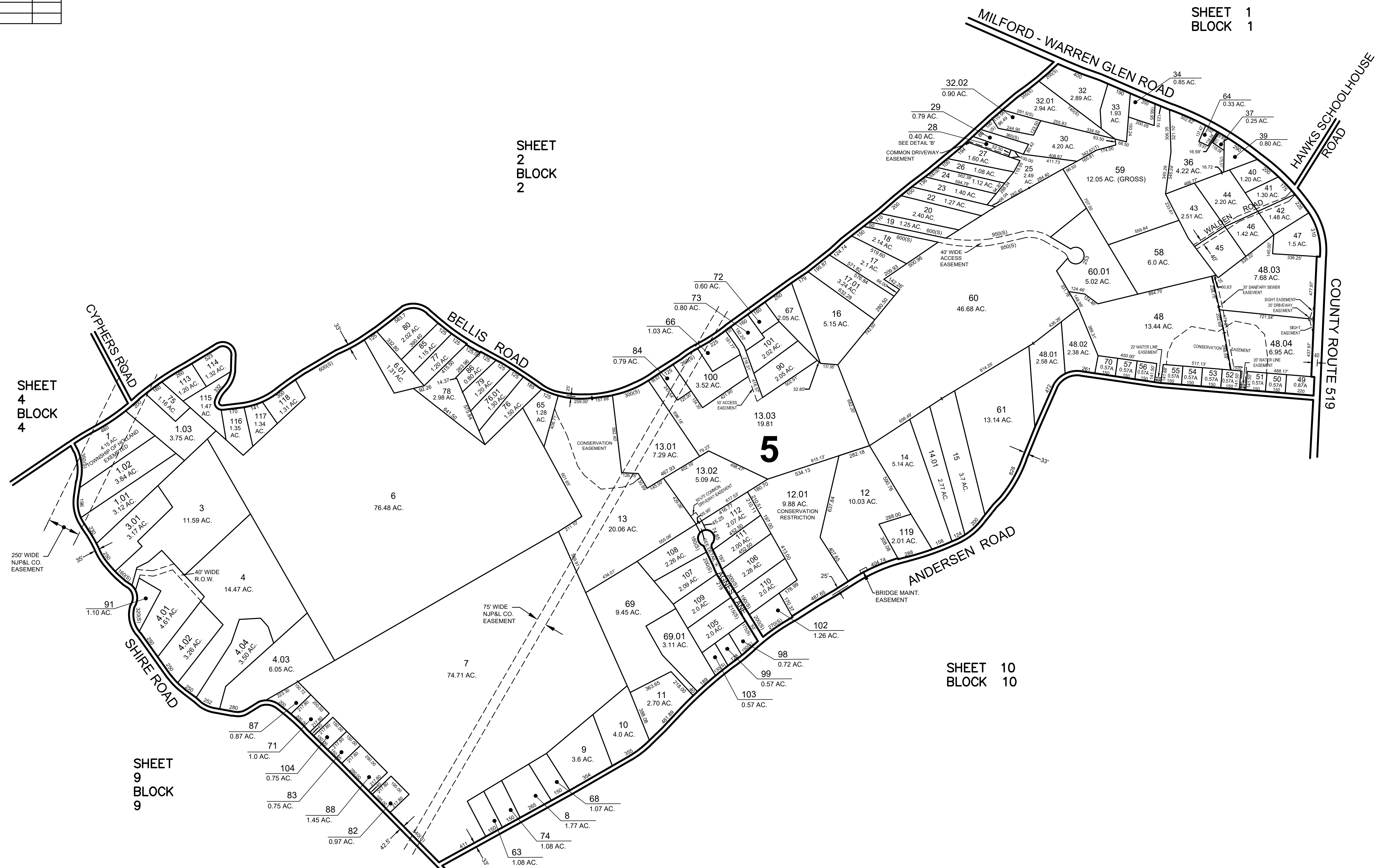
NEW JERSEY DEPARTMENT OF THE TREASURY  
 DIVISION OF TAXATION  
 LOCAL PROPERTY AND PUBLIC UTILITY BRANCH

APPROVED AS A TAX MAP PURSUANT TO THE PROVISIONS OF CHAPTER 176, LAWS OF 1915, P.L. 1915, AS AMENDED, FOR THE DIRECTOR, DIVISION OF TAXATION

*J. N. Deans*

BY: *J. N. Deans* P.E. & L.S. CHIEF  
 LIC. # 5009  
 DATE: MAR 7 1977 SERIAL NO. 562

REVISIONS		
DATE	NAME	LIC. NO.
JAN 2013	ERIC V. WILDE	43279
JAN 2015	WILLIAM G. BERGH	GS23946
JAN 2018	WILLIAM G. BERGH	GS23946
DEC 2019	WILLIAM G. BERGH	GS23946



SHEET 4 BLOCK 4

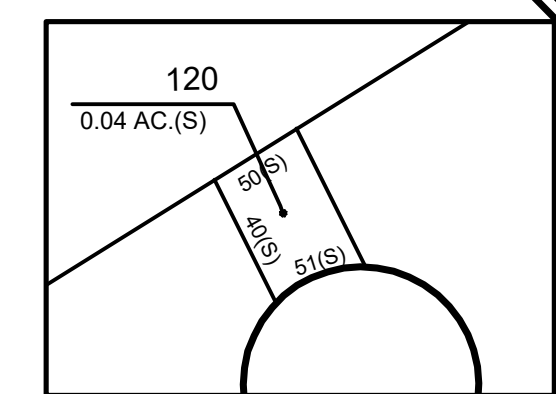
SHEET 2 BLOCK 2

SHEET 1 BLOCK 1

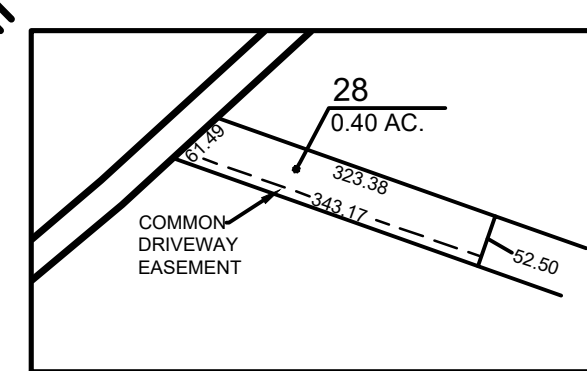
SHEET 6 BLOCK 6

SHEET 10 BLOCK 10

SHEET 9 BLOCK 9



DETAIL 'A' 1"= 100'




DETAIL 'B' 1"= 200'

THIS MAP HAS BEEN REDRAWN USING COMPUTER AIDED DRAFTING/DESIGN (CAD/D) BASED ON THE MAP PREPARED BY BOHREN AND BOHREN ENGINEERING ASSOCIATES INC., DATED MAY 1976.

THE AREA BOUNDARIES AND DIMENSIONS SHOWN ON THIS TAX MAP ARE DERIVED FROM GROUND SURVEYS, AERIAL SURVEYS AND RECORDED PLANS, MAPS, DEEDS AND WILLS AND ARE TO BE USED FOR ASSESSMENT PURPOSES ONLY.

TAX MAP  
 TOWNSHIP OF HOLLAND  
 HUNTERDON COUNTY, NEW JERSEY  
 SCALE: 1"= 400 JANUARY 2010  
 PAMELA L. MATHEWS, P.E., L.S.  
 HATCH MOTT MACDONALD  
 PERRYVILLE III, 53 FRONTAGE ROAD, SUITE 170  
 HAMPTON, NEW JERSEY





# TAX MAP

## HOLLAND TOWNSHIP

### Hunterdon County, N.J.

Scale: 1" = 400' May, 1976

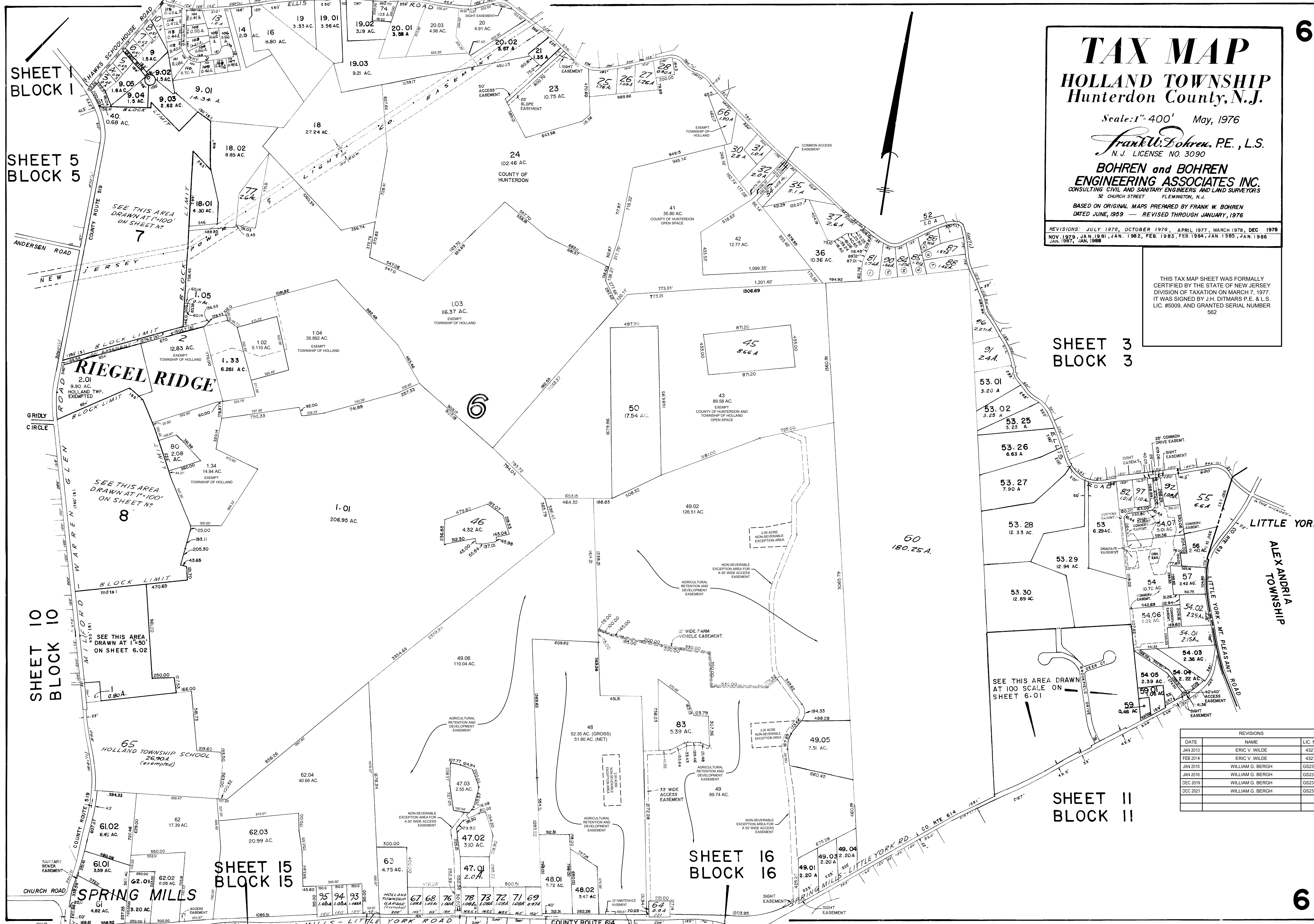
*Frank W. Bohren, P.E., L.S.*  
N.J. LICENSE NO. 3090

**BOHREN and BOHREN**  
**ENGINEERING ASSOCIATES INC.**  
CONSULTING CIVIL AND SANITARY ENGINEERS AND LAND SURVEYORS  
32 CHURCH STREET FLEMINGTON, N.J.

BASED ON ORIGINAL MAPS PREPARED BY FRANK W. BOHREN  
DATED JUNE, 1959 — REVISED THROUGH JANUARY, 1976

REVISIONS: JULY 1976, OCTOBER 1976, APRIL 1977, MARCH 1978, DEC 1978  
NOV. 1979, JAN. 1981, JAN. 1982, FEB. 1983, FEB. 1984, JAN. 1985, JAN. 1986  
JAN. 1987, JAN. 1988

THIS TAX MAP SHEET WAS FORMALLY  
CERTIFIED BY THE STATE OF NEW JERSEY  
DIVISION OF TAXATION ON MARCH 7, 1977.  
IT WAS SIGNED BY J.H. DITMARS P.E. & L.S.  
LIC. #5009, AND GRANTED SERIAL NUMBER  
562



SHEET 1  
BLOCK 1

SHEET 5  
BLOCK 5

SHEET 3  
BLOCK 3

SHEET 10  
BLOCK 10

SHEET 15  
BLOCK 15

SHEET 16  
BLOCK 16

SHEET 11  
BLOCK 11

REVISIONS		
DATE	NAME	LIC. NO.
JAN 2013	ERIC V. WILDE	43279
FEB 2014	ERIC V. WILDE	43279
JAN 2015	WILLIAM G. BERGH	GS23948
JAN 2016	WILLIAM G. BERGH	GS23948
DEC 2019	WILLIAM G. BERGH	GS23948
DEC 2021	WILLIAM G. BERGH	GS23948

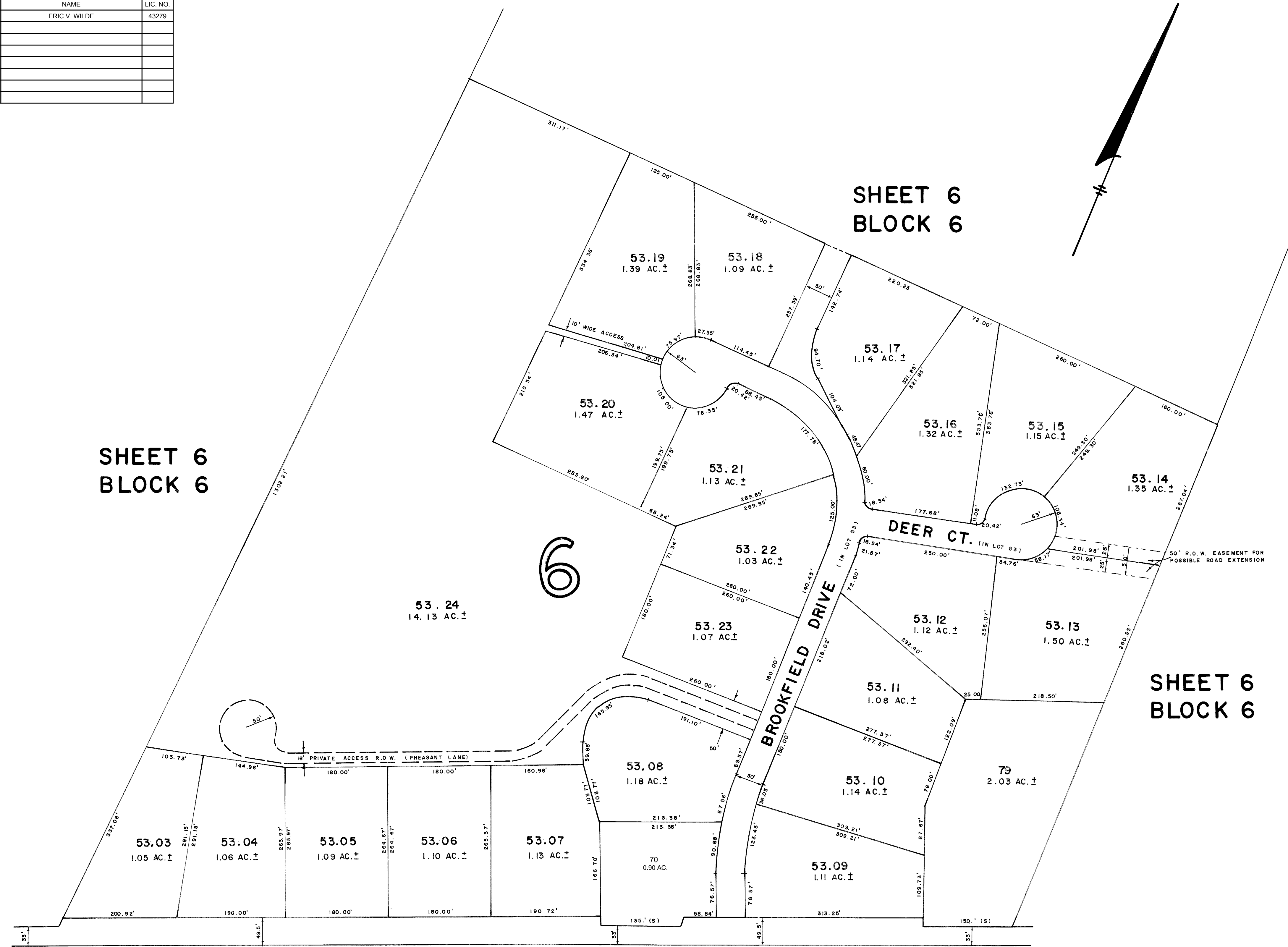
REVISIONS		
DATE	NAME	LIC. NO.
JAN 2013	ERIC V. WILDE	43279

SHEET 6  
BLOCK 6

SHEET 6  
BLOCK 6

SHEET 6  
BLOCK 6

6



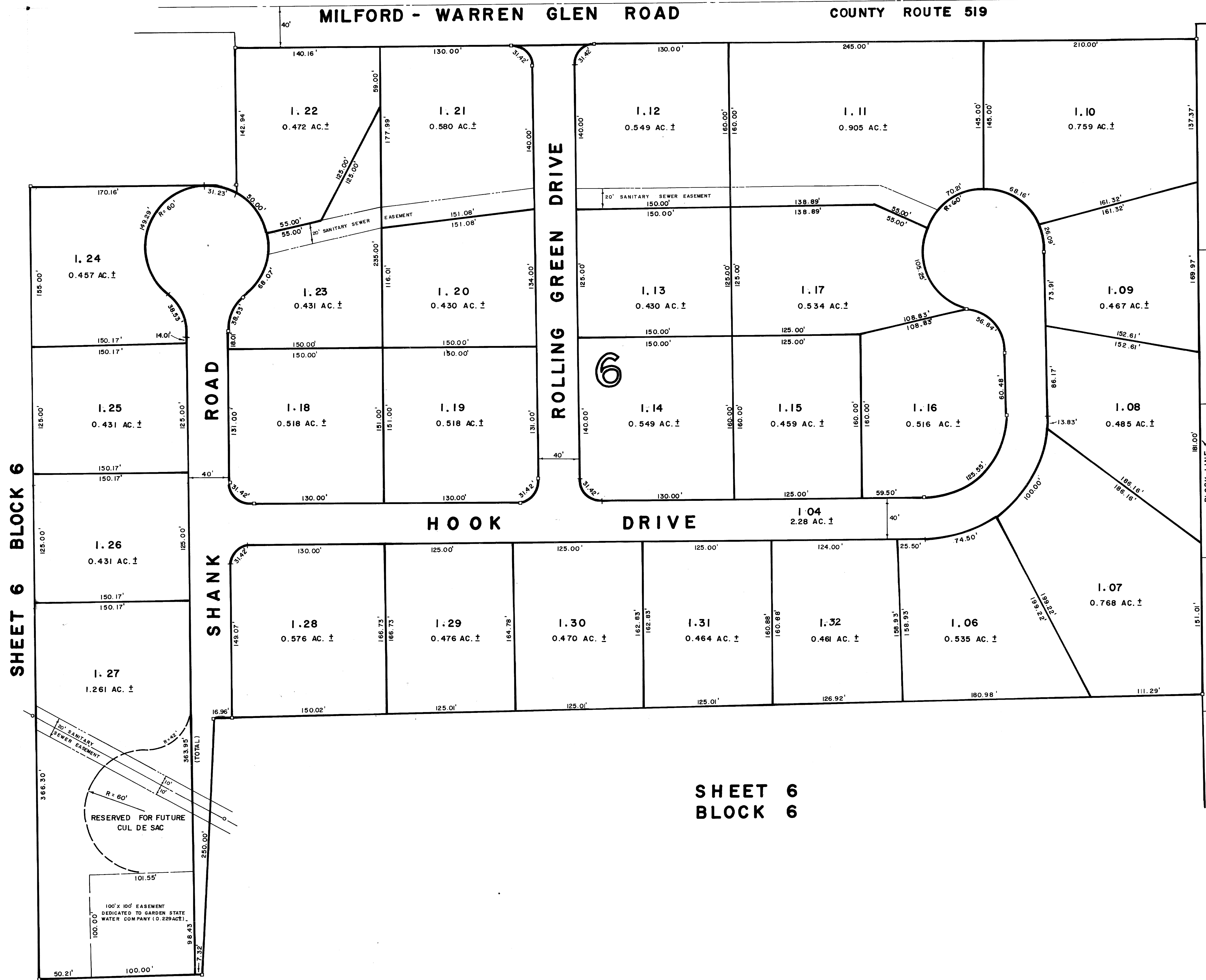
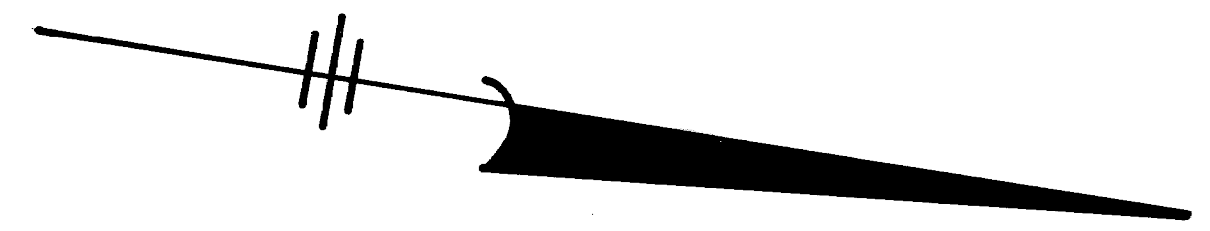
SPRINGMILLS - LITTLE YORK ROAD  
COUNTY ROUTE 614

SHEET 11  
BLOCK 11

**TAX MAP**  
**HOLLAND TOWNSHIP**  
 Hunterdon County, N.J.  
 Scale: 1"=100' November, 1976  
 FRANK W. BOHREN, P.E., L.S.  
 N. J. LICENSE NO. 3090  
**BOHREN and BOHREN**  
**ENGINEERING ASSOCIATES, INC.**  
 CONSULTING CIVIL AND SANITARY ENGINEERS AND LAND SURVEYORS  
 32 CHURCH STREET FLEMINGTON, N. J.

THIS TAX MAP SHEET WAS FORMALLY  
 CERTIFIED BY THE STATE OF NEW JERSEY  
 DIVISION OF TAXATION ON MARCH 7, 1977.  
 IT WAS SIGNED BY J.H. DITMARS P.E. & L.S.  
 L.I.C. #5009, AND GRANTED SERIAL NUMBER  
 562

REVISIONS: MARCH 1978, DEC. 1978, NOV. 1979, JAN. 1981, JAN. 1982, FEB. 1983,  
 FEB. 1984, JAN. 1985, JAN. 1986, JAN. 1987, JAN. 1988,



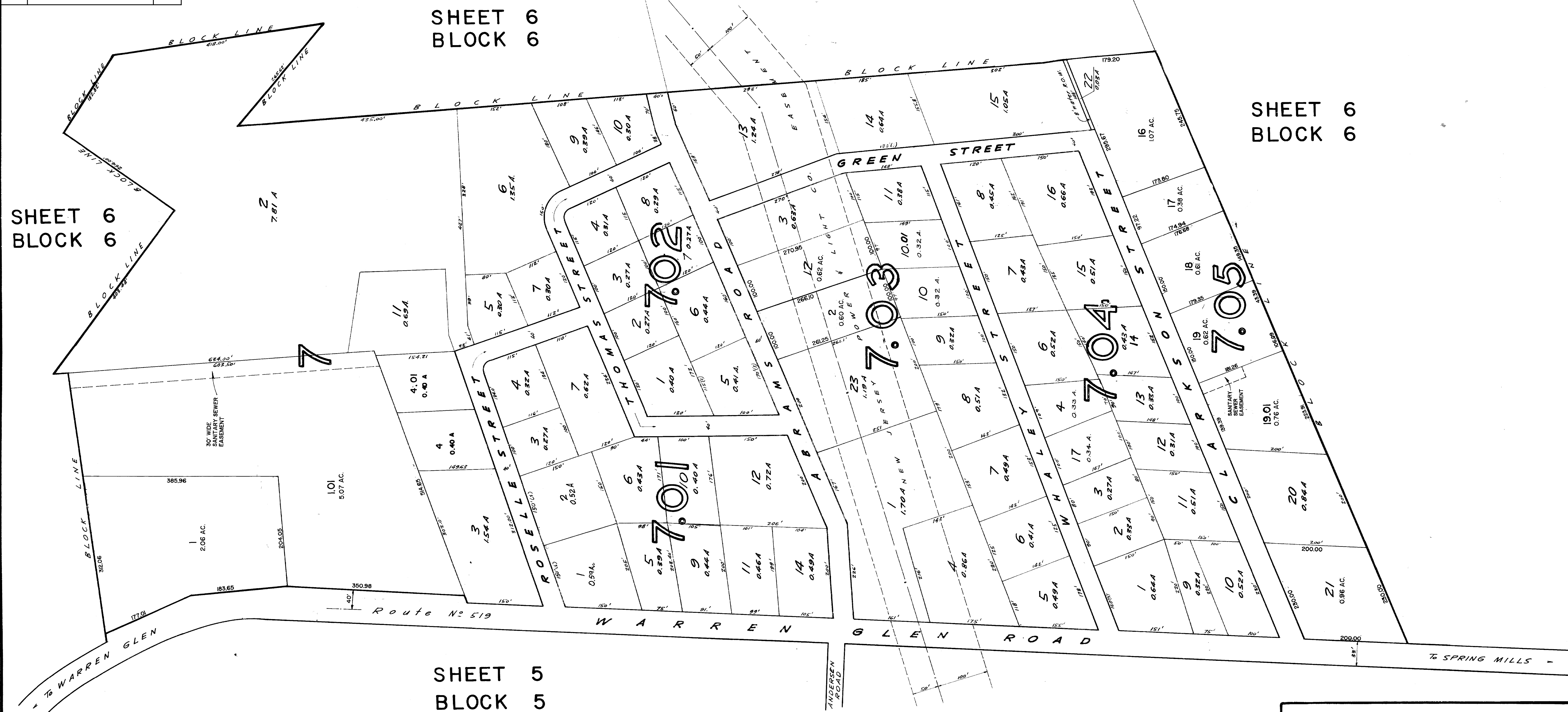
SHEET 8  
BLOCK 8.06

SHEET 6  
BLOCK 6

SHEET 6  
BLOCK 6

**TAX MAP**  
**HOLLAND TOWNSHIP**  
 Hunterdon County, N.J.  
 Scale: 1" = 50' March, 1977  
**FRANK W. BOHREN, P.E., L.S.**  
 N. J. LICENCE NO. 3090  
**BOHREN and BOHREN**  
**ENGINEERING ASSOCIATES, INC.**  
 CONSULTING CIVIL AND SANITARY ENGINEERS AND LAND SURVEYORS  
 32 CHURCH STREET FLEMINGTON, N. J.  
REVISIONS: MARCH 1978, DEC. 1978, NOV. 1979, JAN. 1981, JAN. 1982, FEB. 1983  
 FEB. 1984, JAN. 1985, JAN. 1986, JAN. 1987, JAN. 1988

REVISIONS		
DATE	NAME	LIC. NO.
JAN 2018	WILLIAM G. BERGH	GS23946



SHEET 6  
BLOCK 6

SHEET 6  
BLOCK 6

SHEET 5  
BLOCK 5

SHEET 10  
BLOCK 10

**TAX MAP**  
**HOLLAND TOWNSHIP**  
 Hunterdon County, N.J.

Scale: 1" = 100' May, 1976

*Frank W. Bohren, P.E., L.S.*  
 N.J. LICENSE NO. 3090

**BOHREN and BOHREN**  
**ENGINEERING ASSOCIATES INC.**  
 CONSULTING CIVIL AND SANITARY ENGINEERS AND LAND SURVEYORS  
 32 CHURCH STREET FLEMINGTON, N.J.

BASED ON ORIGINAL MAPS PREPARED BY FRANK W. BOHREN  
 DATED JUNE, 1959 — REVISED THROUGH JANUARY, 1976

REVISIONS: OCTOBER 1976 APRIL, 1977, MARCH 1978, DEC. 1978, NOV. 1979  
 JAN. 1981, JAN. 1982, FEB. 1983, FEB. 1984, JAN. 1985, JAN. 1986, JAN. 1987, JAN. 1988

NEW JERSEY DEPARTMENT OF THE TREASURY  
 DIVISION OF TAXATION  
 LOCAL PROPERTY AND PUBLIC UTILITY BRANCH

APPROVED AS A TAX MAP PURSUANT TO THE  
 PROVISIONS OF CHAPTER 125, LAWS OF 1913, P.L.  
 FOR THE DIRECTOR, DIVISION OF TAXATION

*J. H. [Signature]*

BY: P.E. & L.S.  
 DATE: MAR 7 1977 # 5009 SERIAL NO. 562

RIEGEL RIDGE

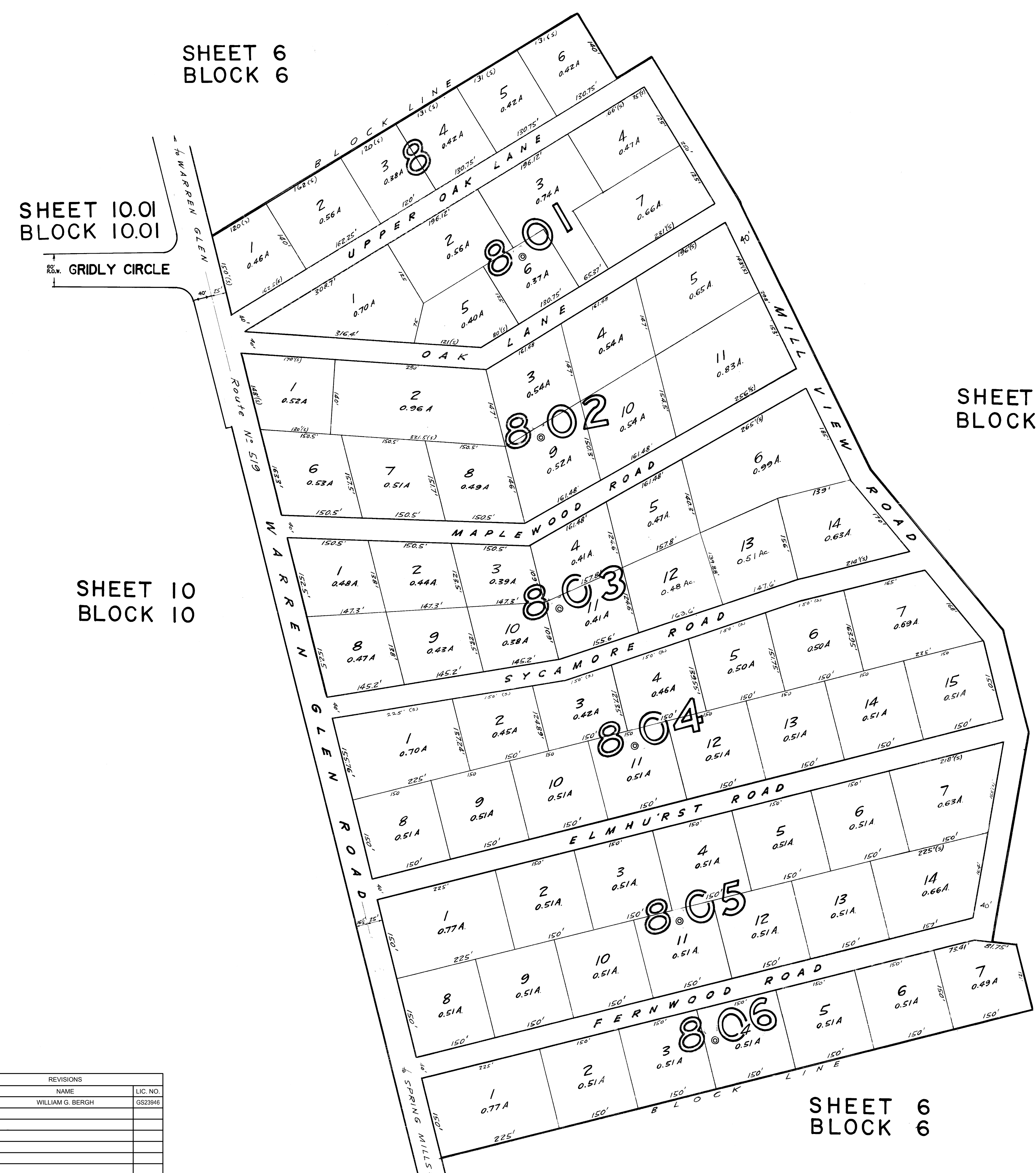
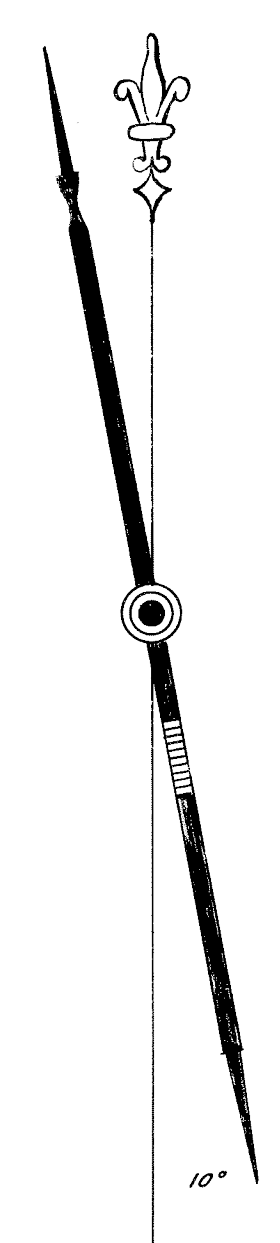
SHEET 6  
BLOCK 6

SHEET 10.01  
BLOCK 10.01

GRIDLY CIRCLE

SHEET 6  
BLOCK 6

SHEET 10  
BLOCK 10



SHEET 6  
BLOCK 6

REVISIONS		
DATE	NAME	LIC. NO.
JAN 2018	WILLIAM G. BERGH	GS23946

NEW JERSEY DEPARTMENT OF THE TREASURY  
DIVISION OF REVENUE  
LOCAL PROPERTY AND PUBLIC UTILITY BRANCH  
APPROVED AS A TAX MAP PURSUANT TO THE  
PROVISIONS OF CHAPTER 175, LAWS OF 1910, AS  
AMENDED, FOR THE DIRECTOR, DIVISION OF TAXATION.

*W. D. Bohren*  
P.E. & L.S.  
CHIEF  
DATE MAR 7 1977 SERIAL NO. 562

**TAX MAP**  
**HOLLAND TOWNSHIP**  
**Hunterdon County, N.J.**

Scale: 1"=100' May, 1976

*Frank W. Bohren, P.E., L.S.*  
N.J. LICENSE NO. 3090

**BOHREN and BOHREN**  
**ENGINEERING ASSOCIATES INC.**  
CONSULTING CIVIL AND SANITARY ENGINEERS AND LAND SURVEYORS  
32 CHURCH STREET FLEMINGTON, N.J.

BASED ON ORIGINAL MAPS PREPARED BY FRANK W. BOHREN  
DATED JUNE, 1959 — REVISED THROUGH JANUARY, 1976

REVISIONS: OCTOBER 1976, FEB. 1977, MARCH 1978, DEC. 1978, JAN. 1981  
JAN. 1982, FEB. 1983, FEB. 1984, JAN. 1985, JAN. 1987, JAN. 1988,



POHATCONG TOWNSHIP  
WARREN COUNTY

SHEET 12  
BLOCK 12

SHEET 4  
BLOCK 4

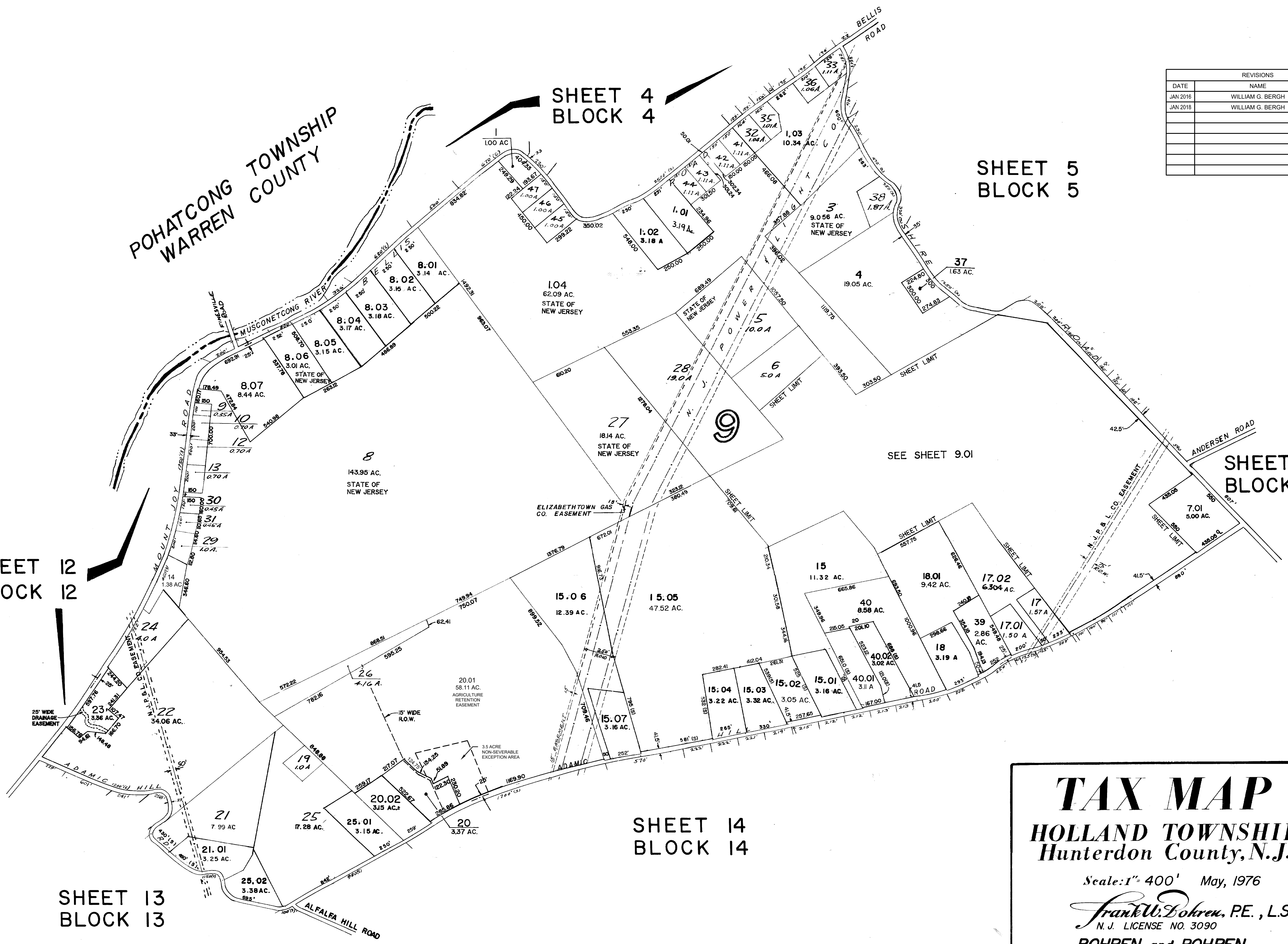
SHEET 5  
BLOCK 5

SHEET 10  
BLOCK 10

SHEET 14  
BLOCK 14

SHEET 13  
BLOCK 13

REVISIONS		
DATE	NAME	LIC. NO.
JAN 2016	WILLIAM G. BERGH	GS23948
JAN 2018	WILLIAM G. BERGH	GS23948



**TAX MAP**  
**HOLLAND TOWNSHIP**  
 Hunterdon County, N.J.

Scale: 1" = 400' May, 1976

*Frank W. Bohren, P.E., L.S.*  
 N. J. LICENSE NO. 3090

**BOHREN and BOHREN**  
**ENGINEERING ASSOCIATES INC.**  
 CONSULTING CIVIL AND SANITARY ENGINEERS AND LAND SURVEYORS  
 32 CHURCH STREET FLEMINGTON, N.J.

BASED ON ORIGINAL MAPS PREPARED BY FRANK W. BOHREN  
 DATED JUNE, 1959 — REVISED THROUGH JANUARY, 1976

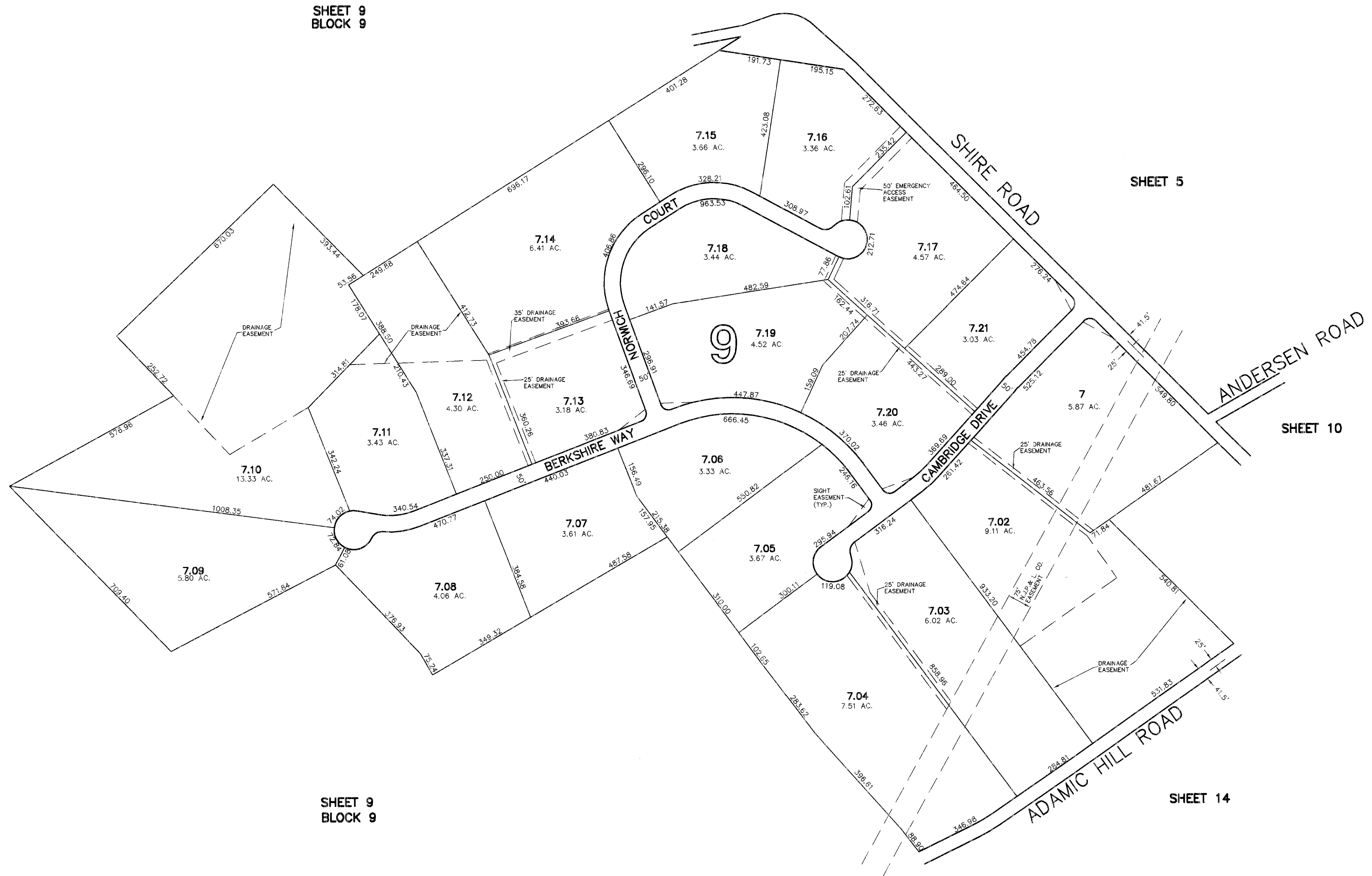
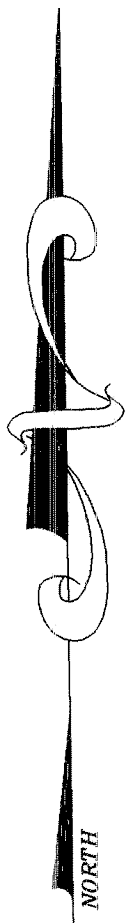
REVISIONS: JULY 1976, OCTOBER 1976 APRIL, 1977, NOV. 1977, MARCH 1978  
 DEC. 1978, NOV. 1979, JAN. 1981, JAN. 1982, FEB. 1983, FEB. 1984, JAN. 1985,  
 JAN. 1986, JAN. 1987, JAN. 1988

NEW JERSEY DEPARTMENT OF THE TREASURY  
 DIVISION OF TAXATION  
 LOCAL PROPERTY AND PUBLIC UTILITY BRANCH

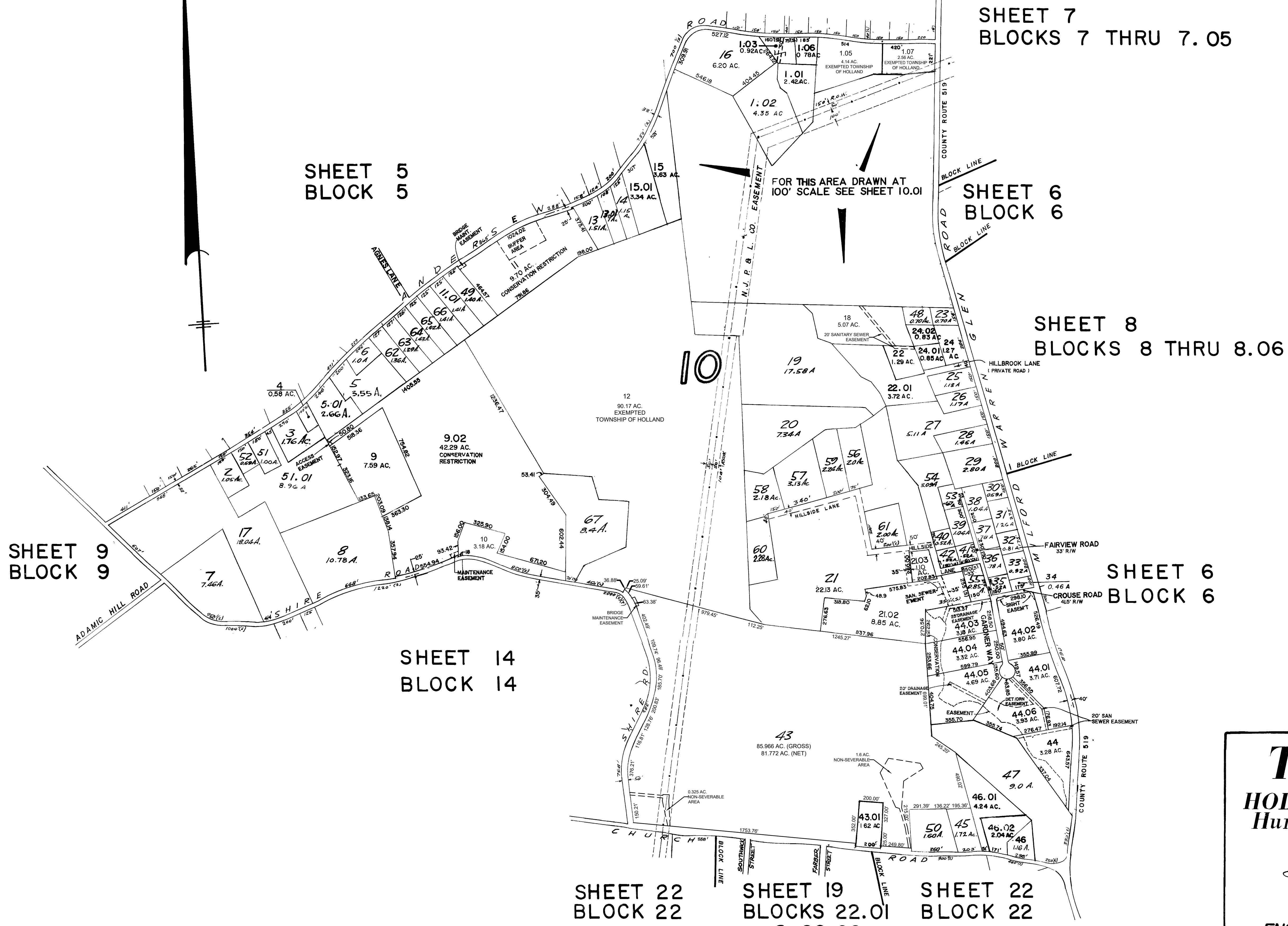
APPROVED AS A TAX MAP PURSUANT TO THE  
 PROVISIONS OF CHAPTER 175, LAWS OF 1915, ETC.  
 FOR THE DIRECTOR, DIVISION OF TAXATION

*J. N. Adams*

BY: *J. N. Adams* P.E. & L.S.  
 DATE: MAR 7 1977 # 5009 SERIAL NO. 56



TAX MAP  
 TOWNSHIP OF HOLLAND  
 HUNTERDON COUNTY, NEW JERSEY  
 SCALE: 1"= 200' JULY 2002  
 H. CLAY McELDOWNEY, P.E., L.S.  
 STUDER AND McELDOWNEY, P.A.  
 120 W. MAIN ST., CLINTON, NEW JERSEY



SHEET 5  
BLOCK 5

SHEET 7  
BLOCKS 7 THRU 7.05

SHEET 6  
BLOCK 6

SHEET 8  
BLOCKS 8 THRU 8.06

SHEET 9  
BLOCK 9

SHEET 6  
BLOCK 6

SHEET 14  
BLOCK 14

SHEET 22  
BLOCK 22

SHEET 19  
BLOCKS 22.01  
& 22.02

SHEET 22  
BLOCK 22

REVISIONS		
DATE	NAME	LIC. NO.
JAN 2015	WILLIAM G. BERGH	GS23946
JAN 2016	WILLIAM G. BERGH	GS23946
DEC 2019	WILLIAM G. BERGH	GS23946
DEC 2021	WILLIAM G. BERGH	GS23946

THIS TAX MAP SHEET WAS FORMALLY CERTIFIED BY THE STATE OF NEW JERSEY DIVISION OF TAXATION ON MARCH 7, 1977. IT WAS SIGNED BY J.H. DITMARS P.E. & L.S. LIC. #5009, AND GRANTED SERIAL NUMBER 562

**TAX MAP**  
**HOLLAND TOWNSHIP**  
 Hunterdon County, N.J.

Scale: 1" = 400' May, 1976

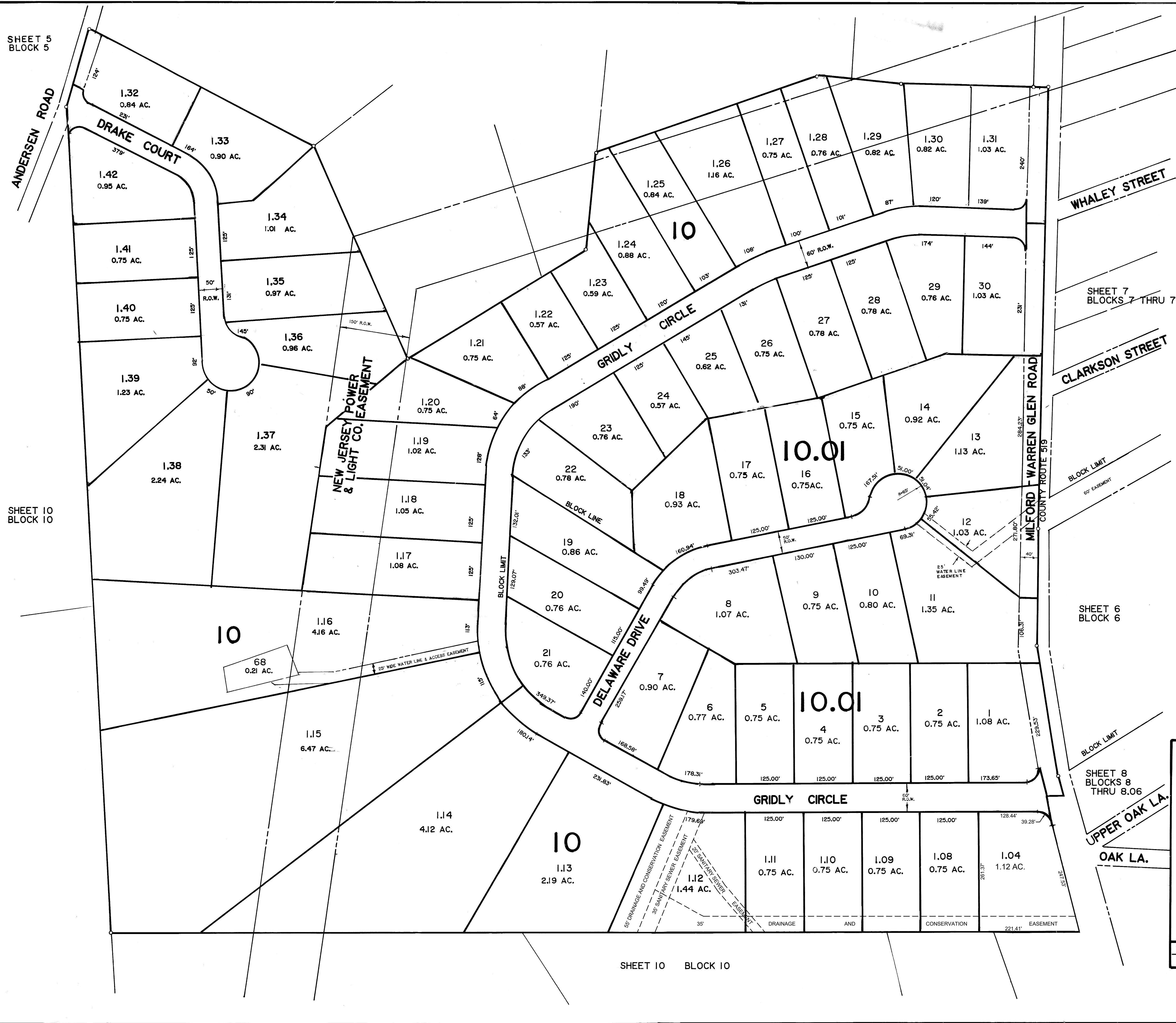
*Frank W. Bohren, P.E., L.S.*  
 N.J. LICENSE NO. 3090

**BOHREN and BOHREN**  
**ENGINEERING ASSOCIATES INC.**  
 CONSULTING CIVIL AND SANITARY ENGINEERS AND LAND SURVEYORS  
 38 CHURCH STREET FLEMINGTON, N.J.

BASED ON ORIGINAL MAPS PREPARED BY FRANK W. BOHREN  
 DATED JUNE, 1959 — REVISED THROUGH JANUARY, 1976

REVISIONS: JULY 1976, OCTOBER 1976, APRIL 1977, MARCH 1978, DEC. 1978, NOV. 1979, JAN. 1981, JAN. 1982, FEB. 1983, FEB. 1984, JAN. 1985, JAN. 1986, JAN. 1987, JAN. 1988,

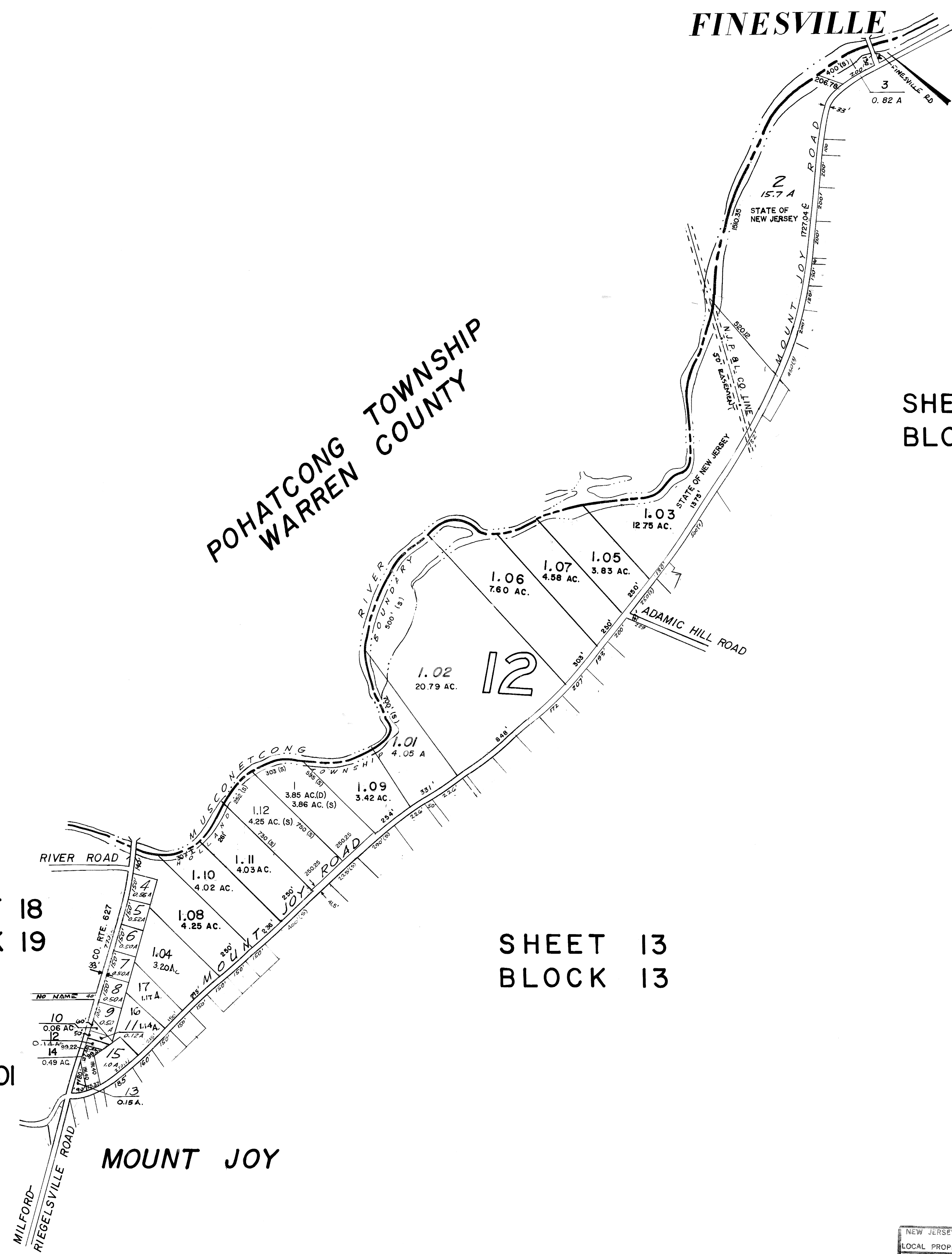




REVISIONS		
DATE	NAME	LIC. NO.
JAN 2016	WILLIAM G. BERGH	GS23948
JAN 2017	WILLIAM G. BERGH	GS23948

**TAX MAP**  
**HOLLAND TOWNSHIP**  
 Hunterdon County, N.J.  
 Scale: 1" = 100' January, 1986  
**FRANK W. BOHREN, P.E., L.S.**  
 N. J. LICENSE NO. 3090  
**BOHREN and BOHREN**  
**ENGINEERING ASSOCIATES, INC.**  
 CONSULTING CIVIL AND SANITARY ENGINEERS AND LAND SURVEYORS  
 32 CHURCH STREET FLEMINGTON, N.J.  
 JAN. 1987, JAN. 1988





SHEET 4  
BLOCK 4

SHEET 9  
BLOCK 9

SHEET 18  
BLOCK 19

SHEET 13  
BLOCK 13

SHEET 18  
BLOCK 19.01

SHEET 18  
BLOCK 27

MOUNT JOY

NEW JERSEY DEPARTMENT OF THE TREASURY  
 LOCAL PROPERTY AND PUBLIC UTILITY BRANCH  
 APPROVED AS A TAX MAP PURSUANT TO THE  
 PROVISIONS OF CHAPTER 175, LAWS OF 1913, SEC.  
 FOR THE DIRECTOR, DIVISION OF TAXATION

*J. N. DeVore*

BY: *J. N. DeVore* P.E. & L.S. CHIEF  
 DATE: MAR 7 1977 # 5009 SERIAL NO. 562

**TAX MAP**  
**HOLLAND TOWNSHIP**  
**Hunterdon County, N.J.**

Scale: 1" = 400' May, 1976

*Frank W. Bohren, P.E., L.S.*  
 N. J. LICENSE NO. 3090

**BOHREN and BOHREN**  
**ENGINEERING ASSOCIATES INC.**  
 CONSULTING CIVIL AND SANITARY ENGINEERS AND LAND SURVEYORS  
 32 CHURCH STREET FLEMINGTON, N.J.

BASED ON ORIGINAL MAPS PREPARED BY FRANK W. BOHREN  
 DATED JUNE, 1959 — REVISED THROUGH JANUARY, 1976

REVISIONS: JULY 1976, OCTOBER 1976, APRIL, 1977, MARCH 1978, DEC. 1978  
 NOV 1979, JAN 1981, JAN. 19 82, FEB. 1983, FEB. 1984, JAN. 1985, JAN. 1986,  
 JAN. 1987, JAN. 1988



SHEET 10  
BLOCK 10

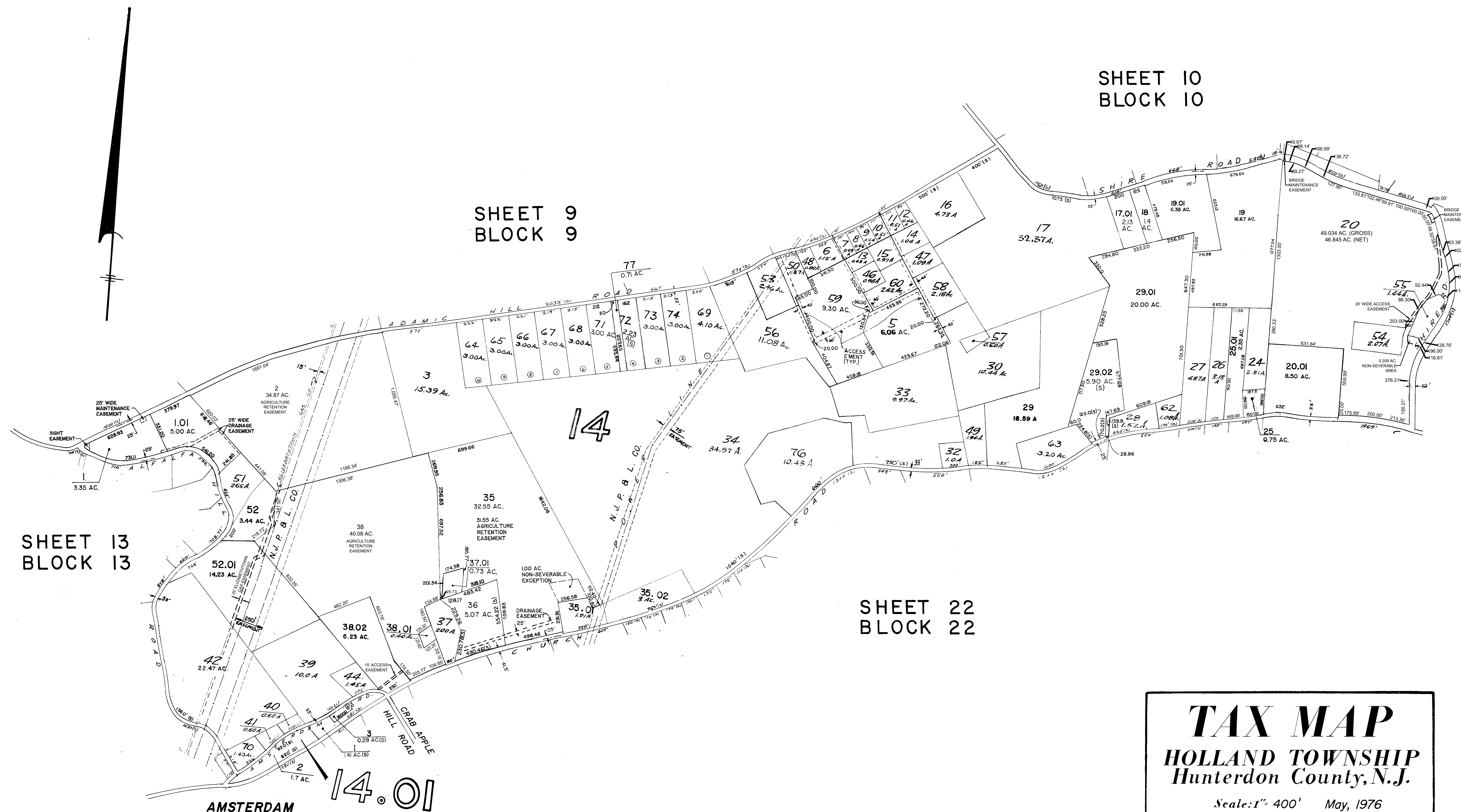
SHEET 9  
BLOCK 9

SHEET 13  
BLOCK 13

SHEET 22  
BLOCK 22

SHEET 20  
BLOCK 20

14.01



**TAX MAP**  
**HOLLAND TOWNSHIP**  
 Hunterdon County, N.J.

Scale: 1" = 400' May, 1976

*Frank W. Bohren, P.E., L.S.*  
 N.J. LICENSE NO. 3090

**BOHREN and BOHREN**  
**ENGINEERING ASSOCIATES INC.**  
 CONSULTING CIVIL AND SANITARY ENGINEERS AND LAND SURVEYORS  
 32 CHURCH STREET FLEMINGTON, N.J.

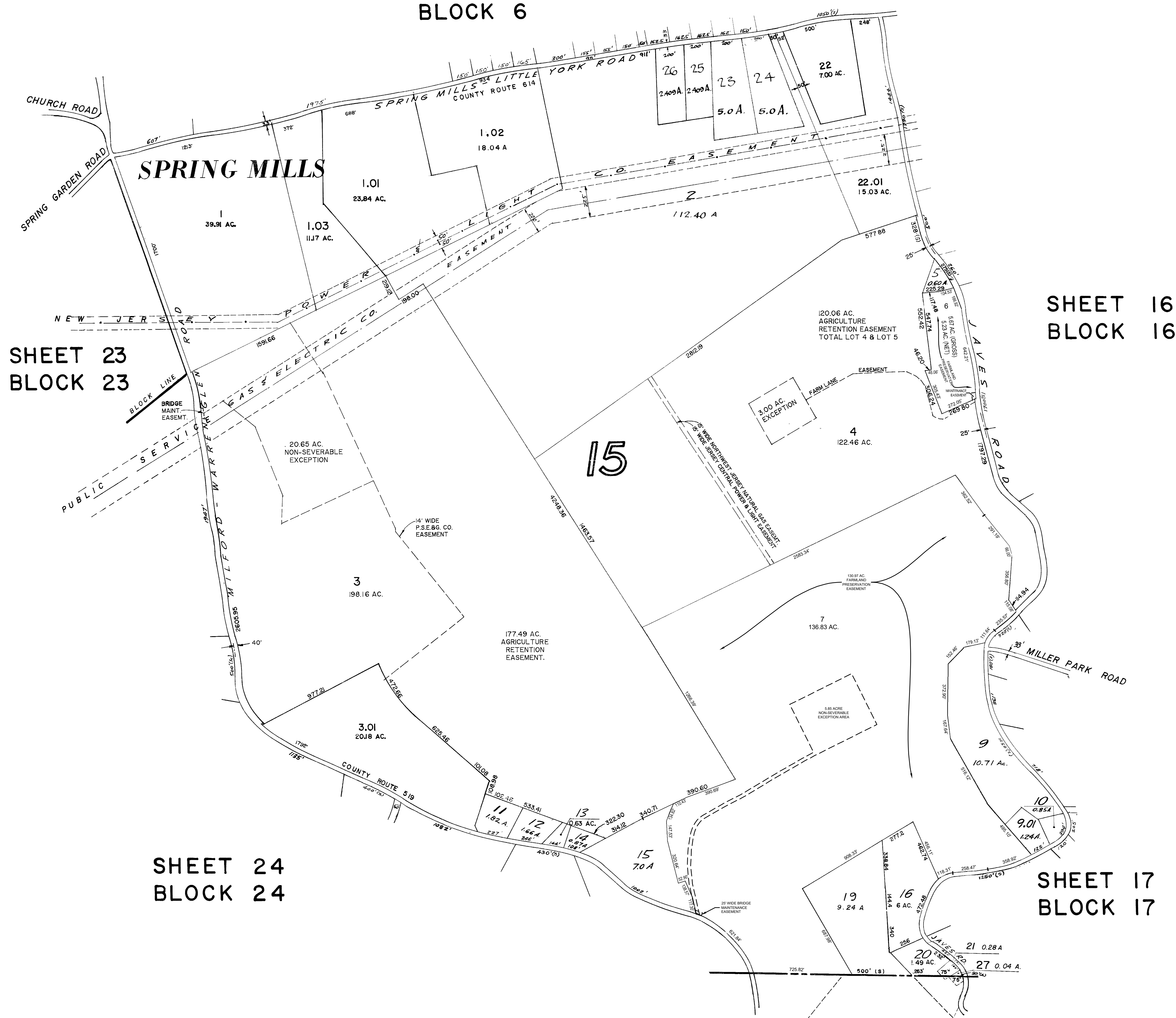
BASED ON ORIGINAL MAPS PREPARED BY FRANK W. BOHREN  
 DATED JUNE, 1959 — REVISED THROUGH JANUARY, 1976

REVISIONS: OCTOBER 1976, NOV. 1977, MARCH 1978, DEC. 1978, NOV. 1979  
 JAN. 1981, JAN. 1982, FEB. 1983, FEB. 1984, JAN. 1985, JAN. 1986, JAN. 1987, JAN. 1988

NEW JERSEY DEPARTMENT OF THE TREASURY  
 DIVISION OF TAXATION  
 LOCAL PROPERTY AND PUBLIC UTILITY BRANCH  
 APPROVED AS A TAX MAP PURSUANT TO THE  
 PROVISIONS OF CHAPTER 175, LAWS OF 1913, N.J.  
 FOR THE DIRECTOR, DIVISION OF TAXATION  
*J. N. DiMarco*  
 P.E. & L.S. CHIEF  
 DATE MAR 7 1977 \* 5009 SERIAL NO. 562

REVISIONS		
DATE	NAME	LIC. NO.
JAN 2017	WILLIAM G. BERGH	GS23946
JAN 2018	WILLIAM G. BERGH	GS23946
DEC 2021	WILLIAM G. BERGH	GS23946

SHEET 6  
BLOCK 6



SHEET 23  
BLOCK 23

SHEET 16  
BLOCK 16

SHEET 24  
BLOCK 24

SHEET 17  
BLOCK 17

MILFORD  
BOROUGH

**TAX MAP**  
**HOLLAND TOWNSHIP**  
 Hunterdon County, N.J.

Scale: 1" = 400' May, 1976

*Frank W. Bohren, P.E., L.S.*  
 N.J. LICENSE NO. 3090

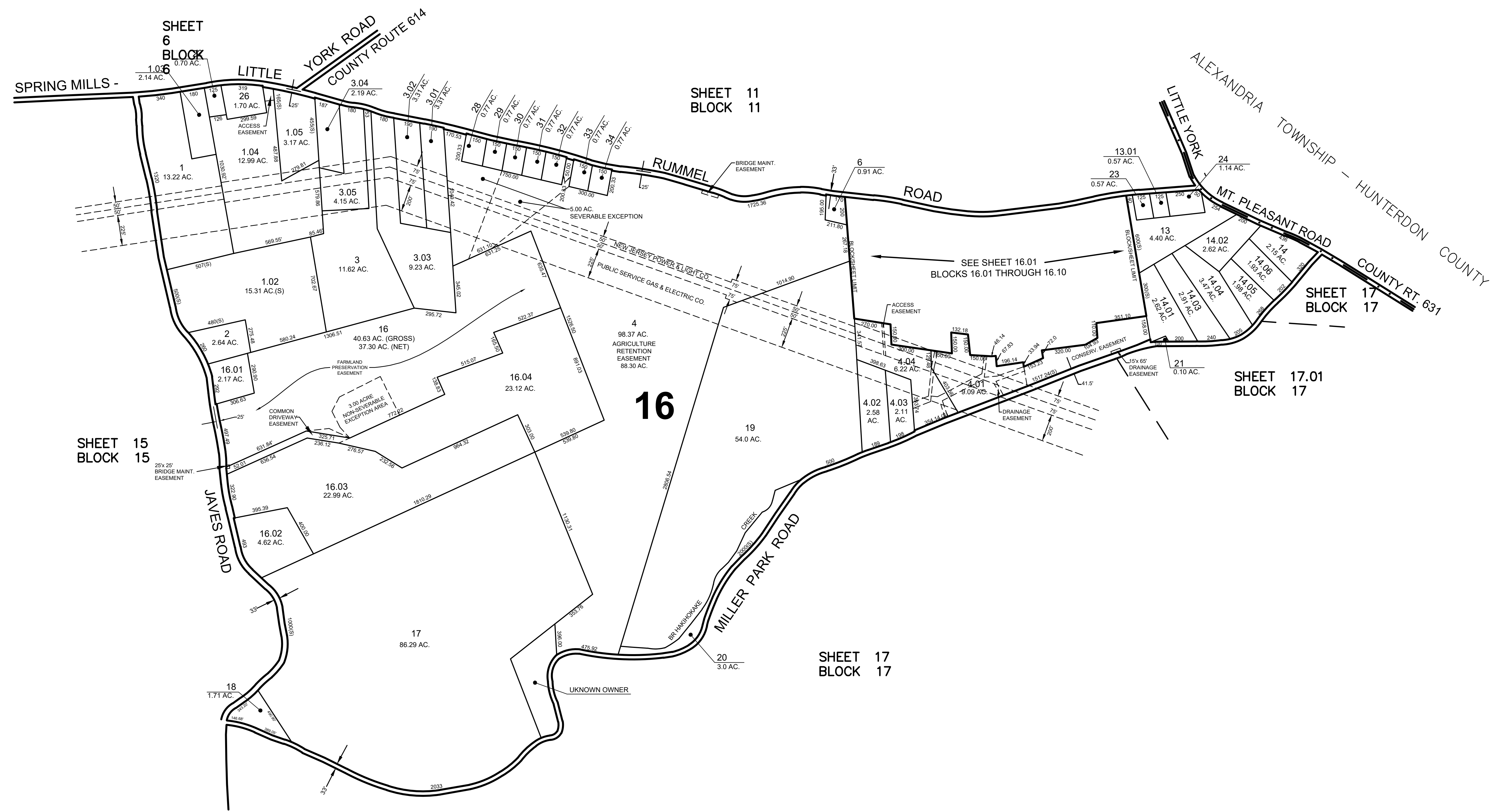

**BOHREN and BOHREN**  
**ENGINEERING ASSOCIATES INC.**  
 CONSULTING CIVIL AND SANITARY ENGINEERS AND LAND SURVEYORS  
 32 CHURCH STREET FLEMINGTON, N.J.

BASED ON ORIGINAL MAPS PREPARED BY FRANK W. BOHREN  
 DATED JUNE, 1959 — REVISED THROUGH JANUARY, 1976

REVISIONS: OCTOBER 1976, MARCH 1978, DEC. 1978, NOV. 1979, JAN. 1981  
 JAN. 1982, FEB. 1983, FEB. 1984, JAN. 1985, JAN. 1986, JAN. 1987, JAN. 1988

THIS TAX MAP SHEET WAS FORMALLY  
 CERTIFIED BY THE STATE OF NEW JERSEY  
 DIVISION OF TAXATION ON MARCH 7, 1977.  
 IT WAS SIGNED BY J.H. DITMARS P.E. & L.S.  
 LIC. #5009, AND GRANTED SERIAL NUMBER  
 562

REVISIONS		
DATE	NAME	LIC. NO.
JAN 2013	ERIC V. WILDE	43279
FEB 2014	ERIC V. WILDE	43279



REVISIONS		
DATE	NAME	LIC. NO.
JAN 2014	ERIC V. WILDE	43279
JAN 2016	WILLIAM G. BERGH	GS23946
JAN 2017	WILLIAM G. BERGH	GS23946

THIS MAP HAS BEEN REDRAWN USING COMPUTER AIDED DRAFTING/DESIGN (CAD/D) BASED ON THE MAP PREPARED BY BOHREN AND BOHREN ENGINEERING ASSOCIATES INC., DATED MAY 1976.

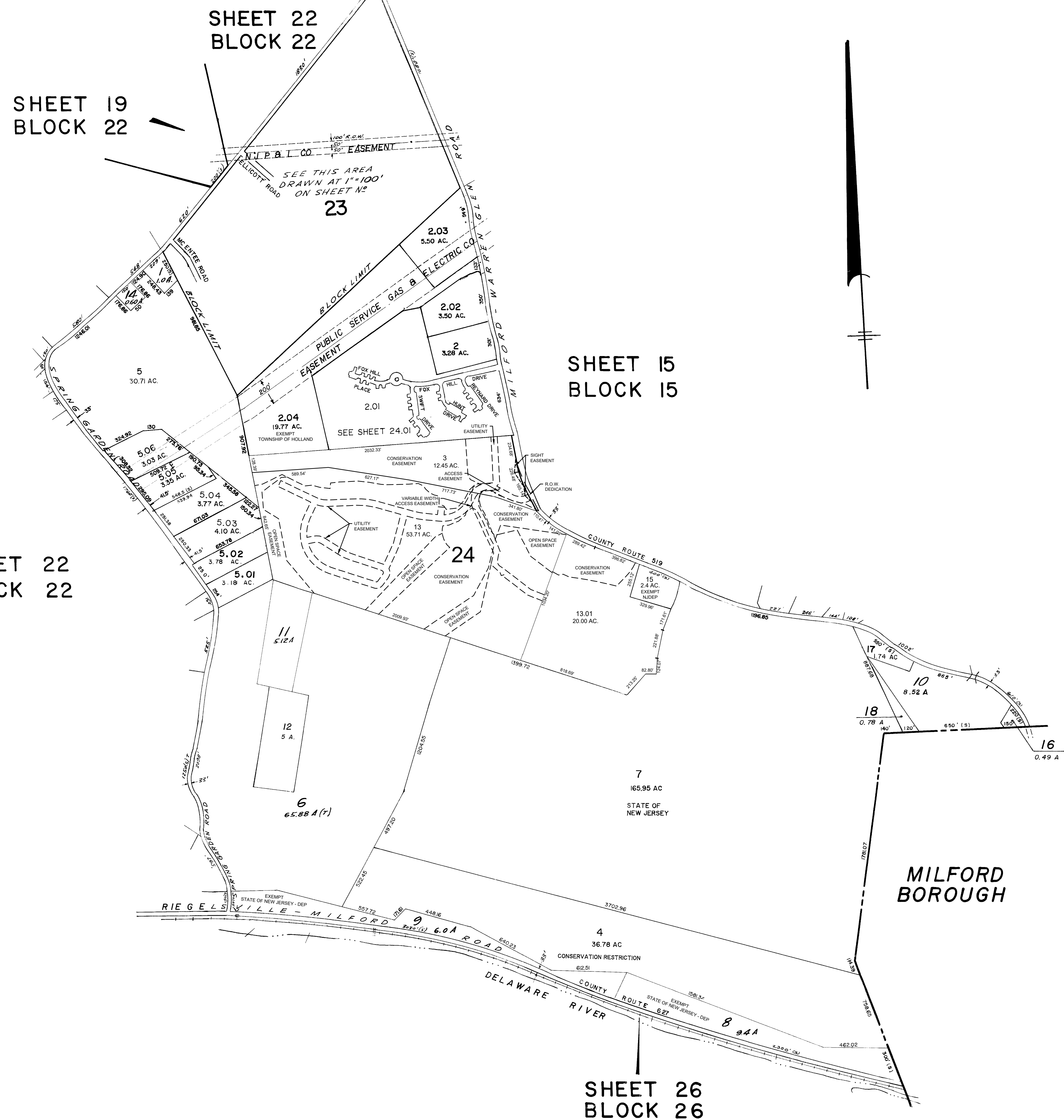
THE AREA BOUNDARIES AND DIMENSIONS SHOWN ON THIS TAX MAP ARE DERIVED FROM GROUND SURVEYS, AERIAL SURVEYS AND RECORDED PLANS, MAPS, DEEDS AND WILLS AND ARE TO BE USED FOR ASSESSMENT PURPOSES ONLY.

I HEREBY CERTIFY THAT THIS MAP HAS BEEN REVISED UNDER MY IMMEDIATE SUPERVISION AND COMPLIES WITH THE LAWS OF THE STATE OF NEW JERSEY.

PAMELA L. MATHEWS  
PROFESSIONAL ENGINEER, LAND SURVEYOR  
NEW JERSEY LICENSE NO. 41181

TAX MAP  
TOWNSHIP OF HOLLAND  
HUNTERDON COUNTY, NEW JERSEY  
SCALE: 1"= 400 JANUARY 2010  
PAMELA L. MATHEWS, P.E., L.S.  
HATCH MOTT MACDONALD  
PERRYVILLE III, 53 FRONTAGE ROAD, SUITE 170  
HAMPTON, NEW JERSEY

REVISIONS		
DATE	NAME	LIC. NO.
JAN 2013	ERIC V. WILDE	43279
JAN 2015	WILLIAM G. BERGH	GS23946
JAN 2017	WILLIAM G. BERGH	GS23946
JAN 2018	WILLIAM G. BERGH	GS23946
DEC 2019	WILLIAM G. BERGH	GS23946
MAR 2022	WILLIAM G. BERGH	GS23946



THIS TAX MAP SHEET WAS FORMALLY CERTIFIED BY THE STATE OF NEW JERSEY DIVISION OF TAXATION ON MARCH 7, 1977. IT WAS SIGNED BY J.H. DITMARS P.E. & L.S. LIC. #5009, AND GRANTED SERIAL NUMBER 562

**TAX MAP**  
**HOLLAND TOWNSHIP**  
**Hunterdon County, N.J.**

Scale: 1" = 400' May, 1976

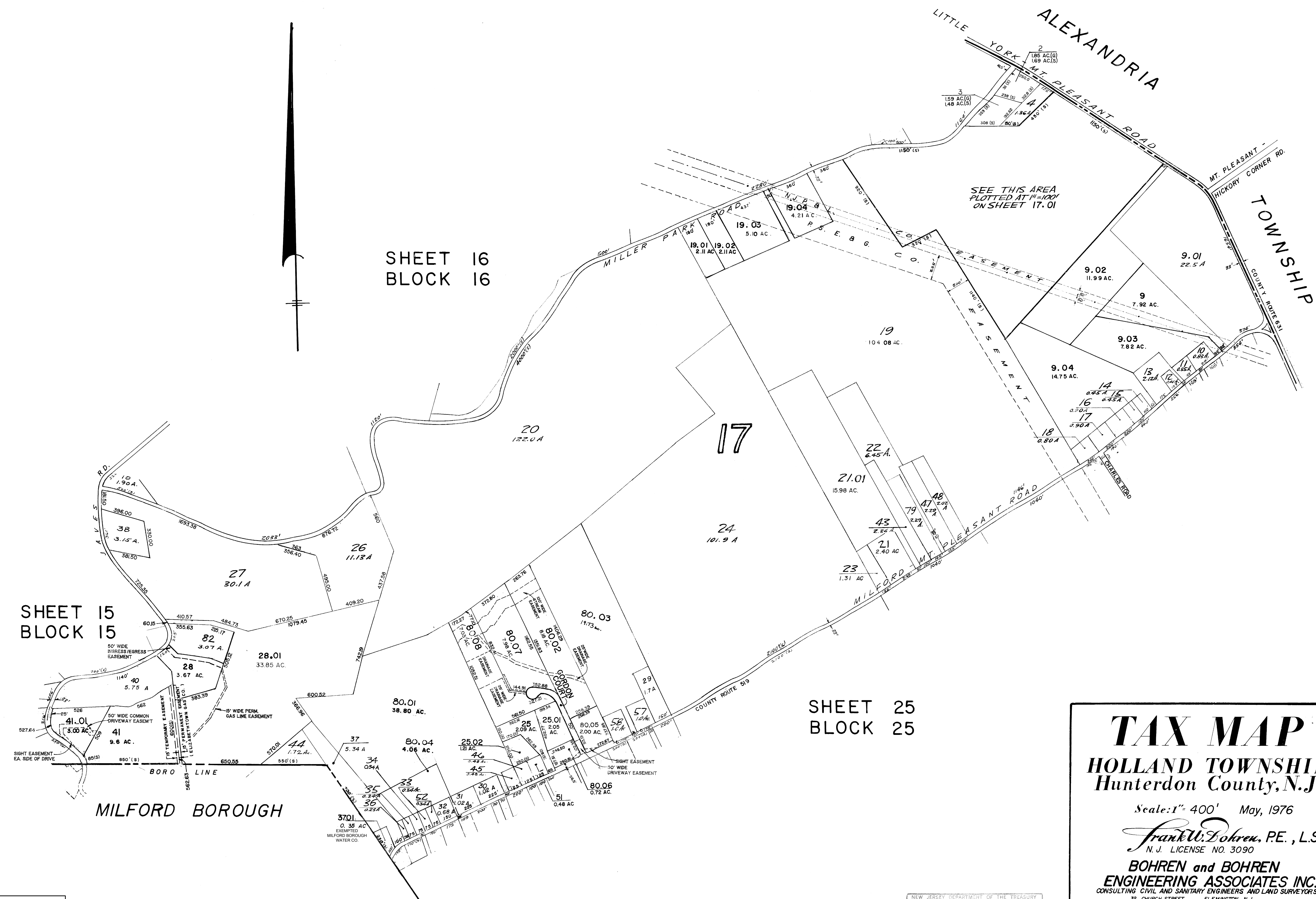
*Frank W. Bohren, PE., L.S.*  
 N.J. LICENSE NO. 3090

**BOHREN and BOHREN**  
**ENGINEERING ASSOCIATES INC.**  
 CONSULTING CIVIL AND SANITARY ENGINEERS AND LAND SURVEYORS  
 32 CHURCH STREET FLEMINGTON, N.J.

BASED ON ORIGINAL MAPS PREPARED BY FRANK W. BOHREN  
 DATED JUNE, 1959 — REVISED THROUGH JANUARY, 1976

REVISIONS: JULY 1976, OCTOBER 1976, MARCH 1978, DEC. 1978, NOV. 1979  
 JAN. 1981, JAN. 1982, FEB. 1983, FEB. 1984, JAN. 1985, JAN. 1986, JAN. 1987, JAN. 1988,





**TAX MAP**  
**HOLLAND TOWNSHIP**  
**Hunterdon County, N.J.**

Scale: 1" = 400' May, 1976

*Frank W. Bohren, P.E., L.S.*  
 N. J. LICENSE NO. 3090

**BOHREN and BOHREN**  
**ENGINEERING ASSOCIATES INC.**  
 CONSULTING CIVIL AND SANITARY ENGINEERS AND LAND SURVEYORS  
 32 CHURCH STREET FLEMINGTON, N.J.

BASED ON ORIGINAL MAPS PREPARED BY FRANK W. BOHREN  
 DATED JUNE, 1959 — REVISED THROUGH JANUARY, 1976

REVISIONS: JULY 1976, OCTOBER 1976, MARCH 1978, DEC. 1978, NOV. 1979  
 JAN. 1981, JAN. 1982, FEB. 1983, FEB. 1984, JAN. 1985, JAN. 1986, JAN. 1987, JAN. 1988

NEW JERSEY DEPARTMENT OF THE TREASURY  
 DIVISION OF TAXATION  
 LOCAL PROPERTY AND PUBLIC UTILITY BRANCH

APPROVED AS A TAX MAP PURSUANT TO THE  
 PROVISIONS OF CHAPTER 176, LAWS OF 1915, 486  
 FOR THE DIRECTOR, DIVISION OF TAXATION

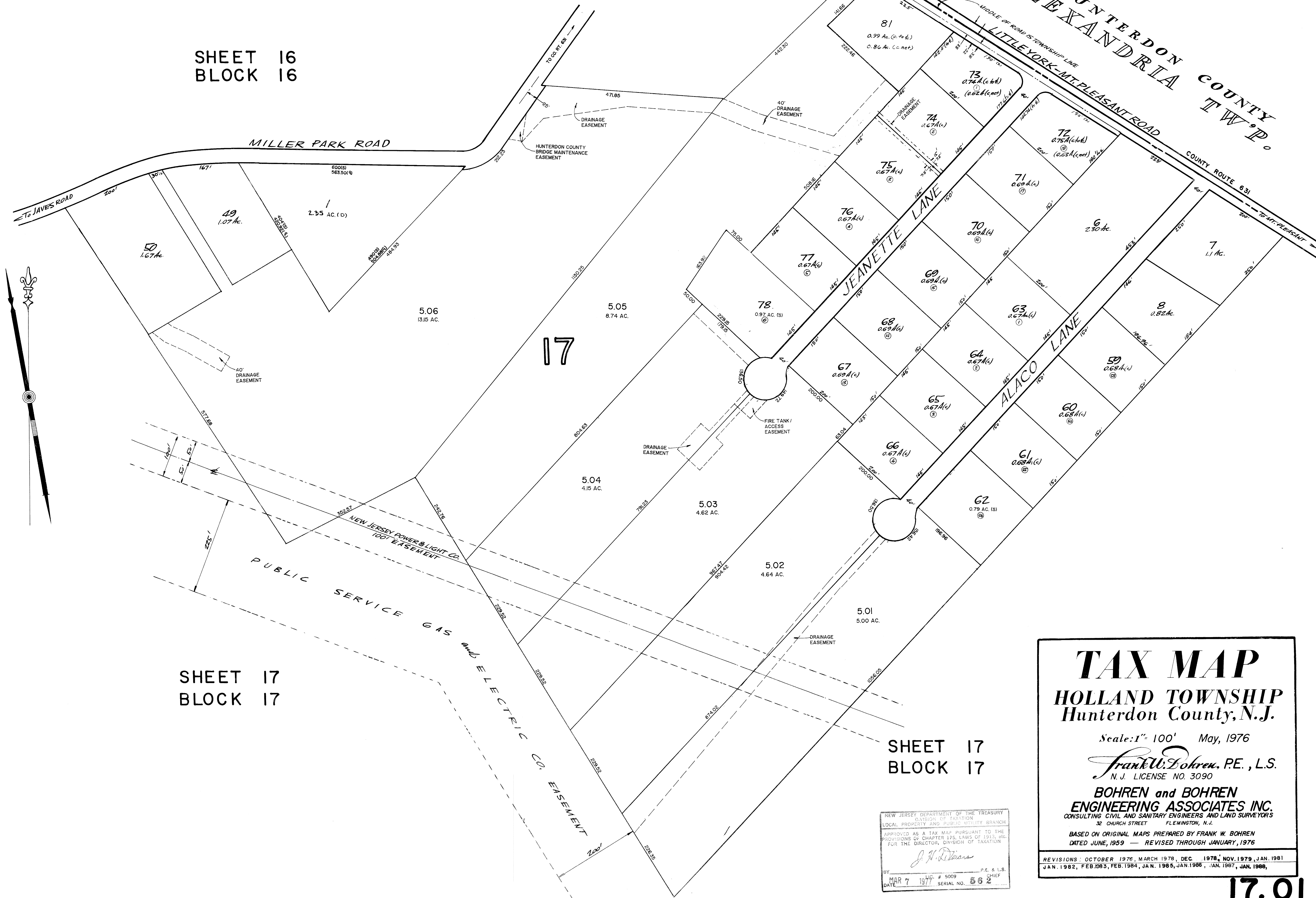
*J. N. [Signature]*

BY: P.E. & L.S.  
 DATE: MAR 7 1977 # 5009 CHIEF  
 SERIAL NO. 582

REVISIONS		
DATE	NAME	LIC. NO.
DEC 2021	WILLIAM G. BERGH	GS23946

SHEET 16  
BLOCK 16

HUNTERDON COUNTY  
ALEXANDRIA TWP.  
LITTLE YORK-MT PLEASANT ROAD  
COUNTY ROUTE 631



17

SHEET 17  
BLOCK 17

SHEET 17  
BLOCK 17

NEW JERSEY DEPARTMENT OF THE TREASURY  
DIVISION OF TAXATION  
LOCAL PROPERTY AND PUBLIC UTILITY BRANCH

APPROVED AS A TAX MAP PURSUANT TO THE PROVISIONS OF CHAPTER 175, LAWS OF 1915, AS AMENDED, FOR THE DIVISION OF TAXATION

*J. N. Bohren*

BY LIC. # 5009 P.E. & L.S. CHIEF  
DATE MAR 7 1977 SERIAL NO. 562

**TAX MAP**  
**HOLLAND TOWNSHIP**  
 Hunterdon County, N.J.

Scale: 1" = 100' May, 1976

*Frank W. Bohren, P.E., L.S.*  
 N. J. LICENSE NO. 3090

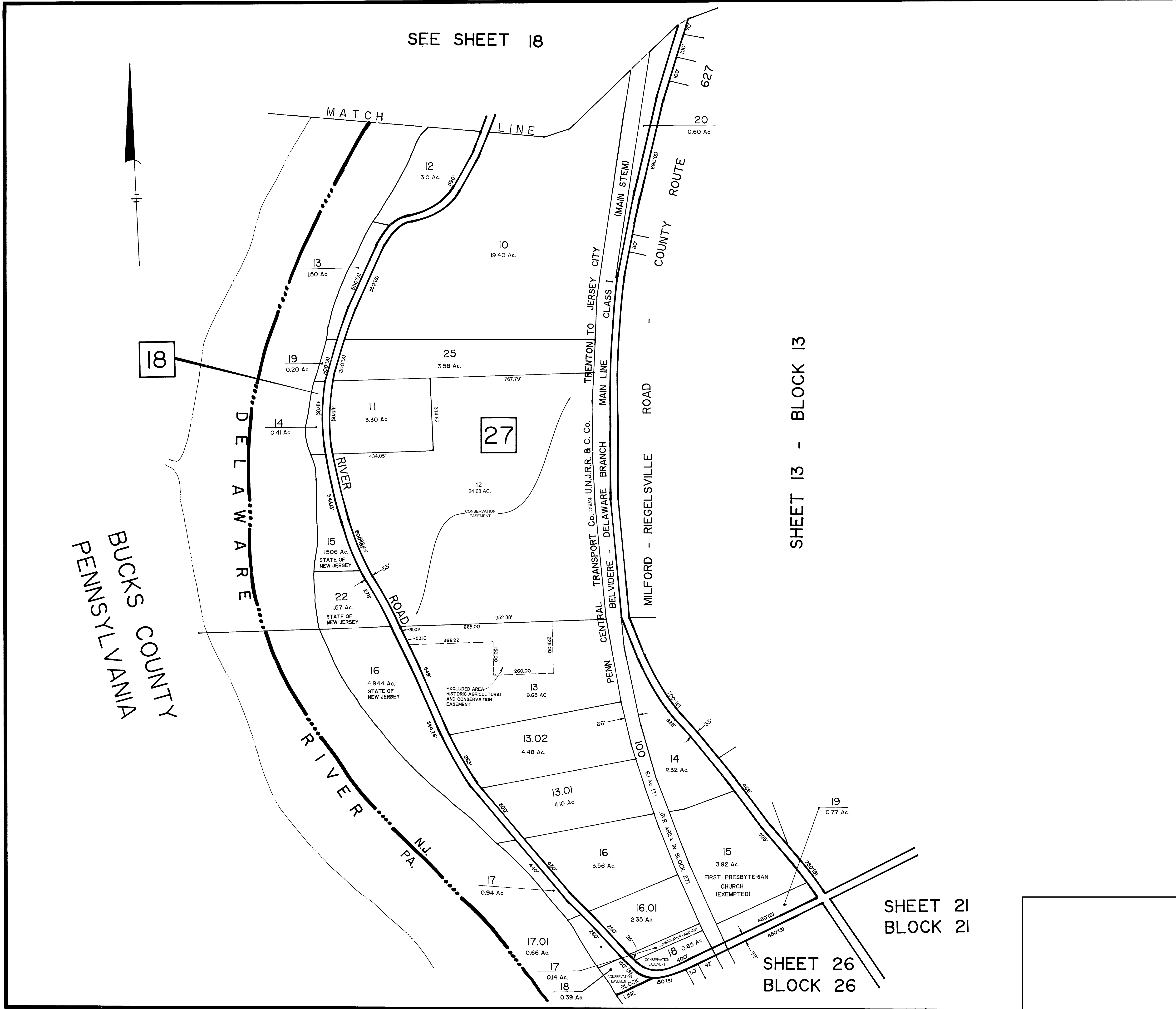
**BOHREN and BOHREN**  
**ENGINEERING ASSOCIATES INC.**  
 CONSULTING CIVIL AND SANITARY ENGINEERS AND LAND SURVEYORS  
 32 CHURCH STREET FLEMINGTON, N.J.

BASED ON ORIGINAL MAPS PREPARED BY FRANK W. BOHREN  
 DATED JUNE, 1959 — REVISED THROUGH JANUARY, 1976

REVISIONS: OCTOBER 1976, MARCH 1978, DEC 1978, NOV. 1979, JAN. 1981  
 JAN. 1982, FEB. 1983, FEB. 1984, JAN. 1985, JAN. 1986, JAN. 1987, JAN. 1988,



REVISIONS		
DATE	NAME	LIC. NO.
JAN 2013	ERIC V. WILDE	43279
FEB 2014	ERIC V. WILDE	43279



BUCKS COUNTY  
PENNSYLVANIA

SEE SHEET 18

SHEET 13 - BLOCK 13

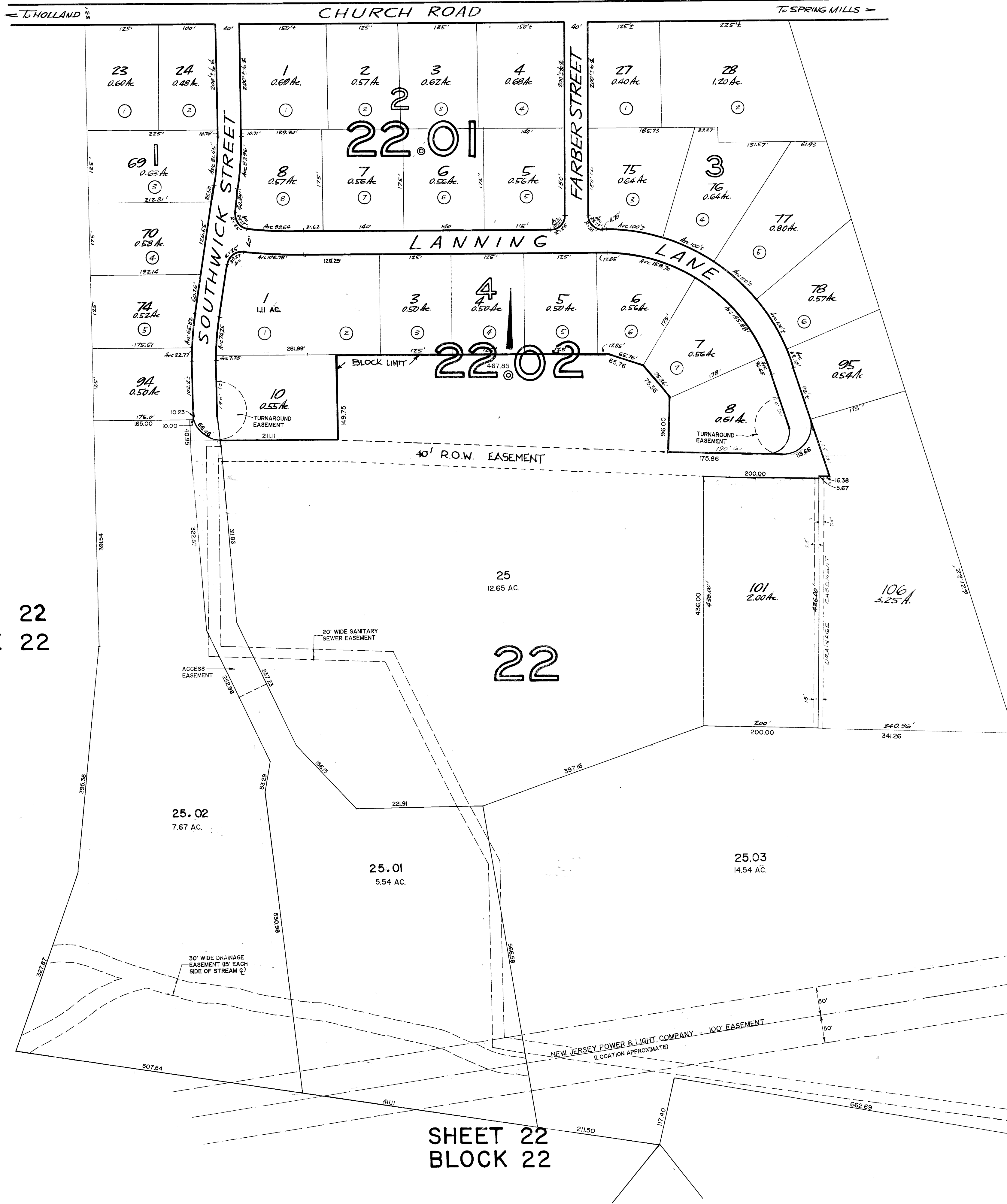
SHEET 21  
BLOCK 21

SHEET 26  
BLOCK 26

BASED ON ORIGINAL MAPS PREPARED BY FRANK W. BOHREN  
DATED JUNE, 1959 - REVISED THROUGH AUGUST 22, 1988.

**TAX MAP**  
TOWNSHIP OF HOLLAND  
HUNTERDON COUNTY, NEW JERSEY  
SCALE: 1" = 200'  
**STUDER & McELDOWNEY, P.A.**  
120 HIGHWAY 22  
CLINTON, NEW JERSEY

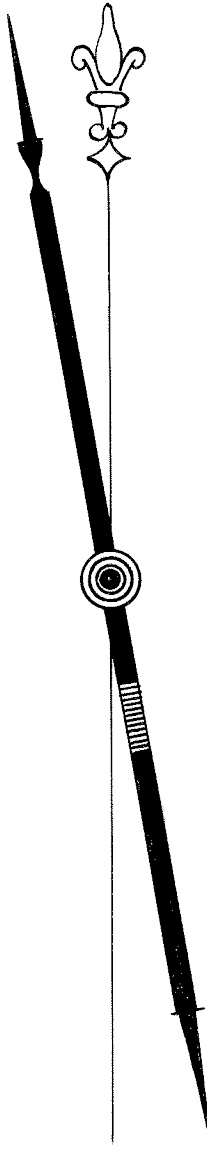
SHEET 10 BLOCK 10



NOTE: THIS SHEET OF THE TAX MAP HAS BEEN REDRAWN AT A SMALLER SCALE, SEPTEMBER, 1966 TO SHOW ADDITIONAL STREETS AND LOTS IN THIS AREA.

LOTS SHOWN HERE IN BLOCK 22.02 NUMBERED 1, 2, 3, 4, 5, 6 and 7 WERE FORMERLY NUMBERED 79, 80, 81, 82, 83, 84 and 85 IN BLOCK 22.

SMALL BLOCK NUMBERS and LOT NUMBERS IN SMALL CIRCLES ARE THOSE OF FILED MAP OF "HOLLAND RIDGE ESTATES."



SHEET 22  
BLOCK 22

SHEET 22  
BLOCK 22

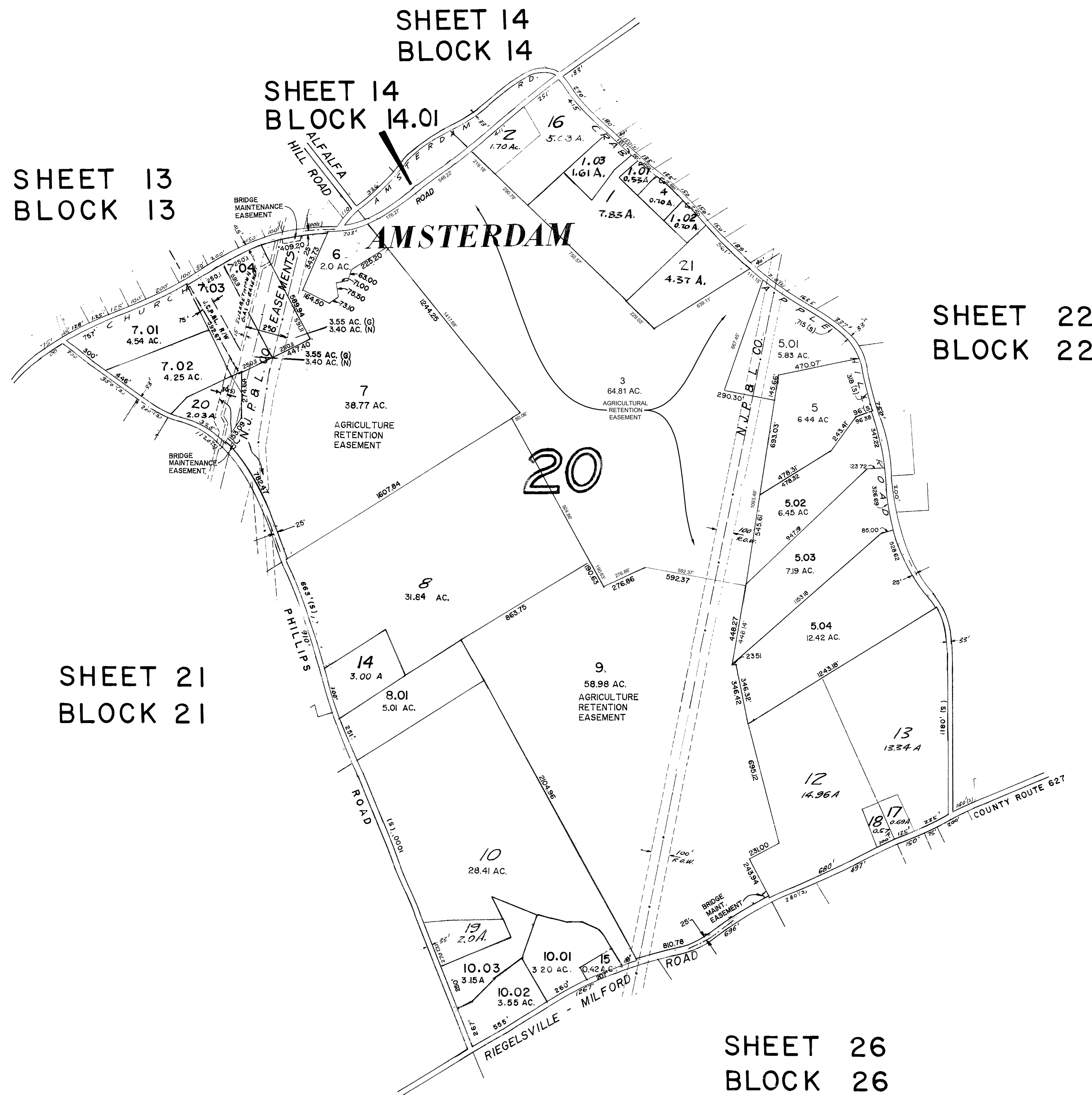
SHEET 22  
BLOCK 22

SHEET 23  
BLOCK 23

NEW JERSEY DEPARTMENT OF THE TREASURY  
DIVISION OF TAXATION  
LOCAL PROPERTY AND PUBLIC UTILITY BRANCH  
APPROVED AS A TAX MAP PURSUANT TO THE  
PROVISIONS OF CHAPTER 175, LAWS OF 1913, SEC.  
FOR THE DIRECTOR, DIVISION OF TAXATION  
*J. N. [Signature]*  
BY: MAR 7 1977 LIC. # 5029 P.E. & L.S. CHIEF  
DATE: SERIAL NO. 562

**TAX MAP**  
**HOLLAND TOWNSHIP**  
**Hunterdon County, N.J.**  
 Scale: 1" = 100' May, 1976  
*Frank W. Bohren, P.E., L.S.*  
 N. J. LICENSE NO. 3090  
**BOHREN and BOHREN**  
**ENGINEERING ASSOCIATES INC.**  
 CONSULTING CIVIL AND SANITARY ENGINEERS AND LAND SURVEYORS  
 32 CHURCH STREET FLEMINGTON, N.J.  
 BASED ON ORIGINAL MAPS PREPARED BY FRANK W. BOHREN  
 DATED JUNE, 1959 — REVISED THROUGH JANUARY, 1976  
 REVISIONS: OCTOBER 1976, FEB. 1977, MARCH 1978, DEC. 1978, NOV. 1979  
 JAN. 1981, JAN. 1982, FEB. 1983, FEB. 1984, JAN. 1985, JAN. 1986, JAN. 1987,  
 JAN. 1988.

REVISIONS		
DATE	NAME	LIC. NO.
FEB 2014	ERIC V. WILDE	43279



**TAX MAP**  
**HOLLAND TOWNSHIP**  
**Hunterdon County, N.J.**

Scale: 1" = 400' May, 1976

*Frank W. Bohren, P.E., L.S.*  
 N.J. LICENSE NO. 3090

**BOHREN and BOHREN**  
**ENGINEERING ASSOCIATES INC.**  
 CONSULTING CIVIL AND SANITARY ENGINEERS AND LAND SURVEYORS  
 32 CHURCH STREET FLEMINGTON, N.J.

BASED ON ORIGINAL MAPS PREPARED BY FRANK W. BOHREN  
 DATED JUNE, 1959 — REVISED THROUGH JANUARY, 1976

THIS TAX MAP SHEET WAS FORMALLY  
 CERTIFIED BY THE STATE OF NEW JERSEY  
 DIVISION OF TAXATION ON MARCH 7, 1977.  
 IT WAS SIGNED BY J.H. DITMARS P.E. & L.S.  
 LIC. #5009, AND GRANTED SERIAL NUMBER  
 562

REVISIONS: JULY 1976, OCTOBER 1976, MARCH 1978, DEC. 1978, NOV. 1979  
 JAN. 1981, JAN. 1982, FEB. 1983, FEB. 1984, JAN. 1985, JAN. 1986, JAN. 1987, JAN. 1988

SHEET 13  
BLOCK 13

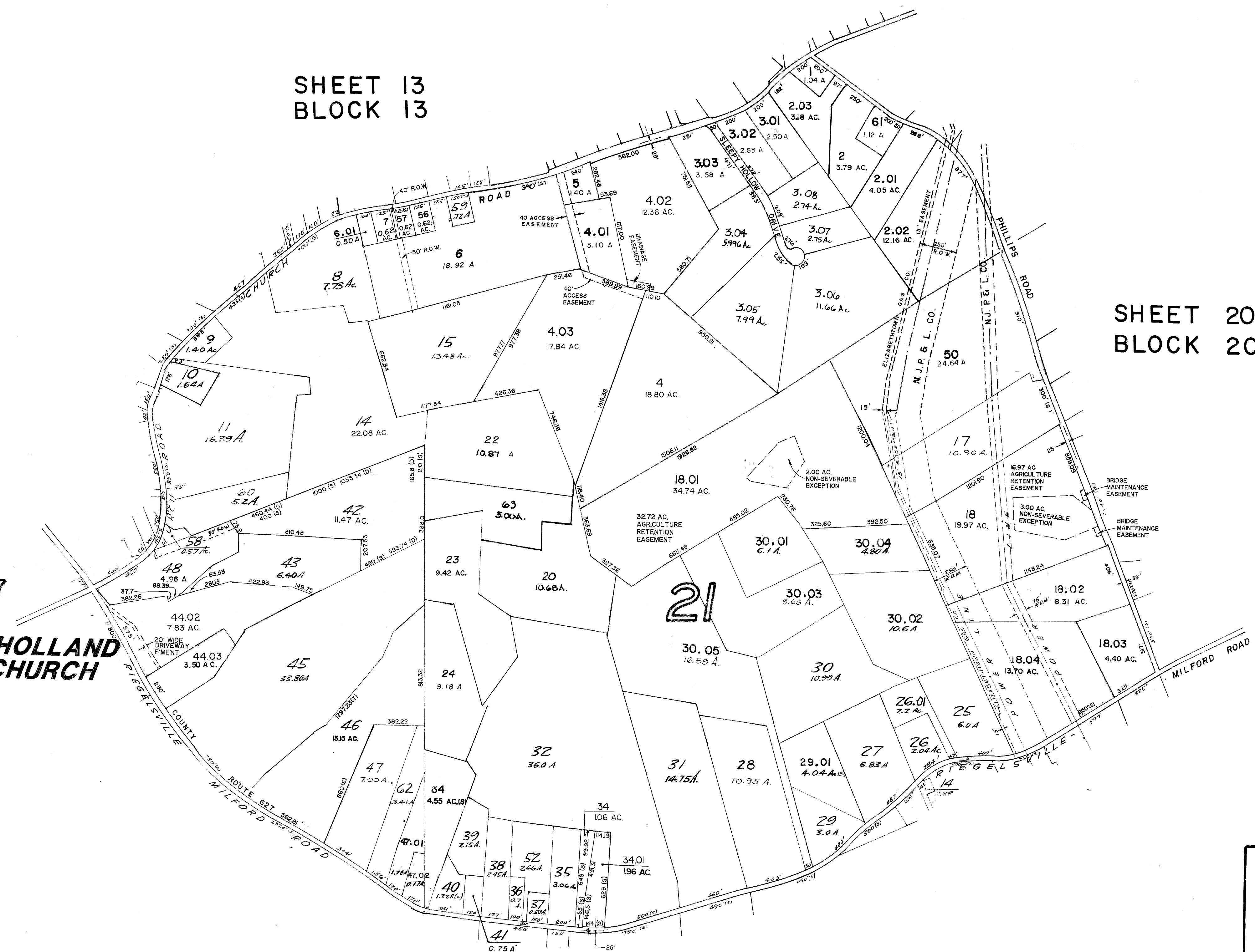
SHEET 20  
BLOCK 20

SHEET 18  
BLOCK 27

21

SHEET 26  
BLOCK 26

HOLLAND CHURCH



# TAX MAP

## HOLLAND TOWNSHIP

### Hunterdon County, N.J.

Scale: 1" = 400' May, 1976

*Frank W. Bohren, P.E., L.S.*  
N. J. LICENSE NO. 3090

**BOHREN and BOHREN**  
**ENGINEERING ASSOCIATES INC.**  
CONSULTING CIVIL AND SANITARY ENGINEERS AND LAND SURVEYORS  
32 CHURCH STREET FLEMINGTON, N.J.

BASED ON ORIGINAL MAPS PREPARED BY FRANK W. BOHREN  
DATED JUNE, 1959 — REVISED THROUGH JANUARY, 1976

NEW JERSEY DEPARTMENT OF THE TREASURY  
DIVISION OF TAXATION  
LOCAL PROPERTY AND PUBLIC UTILITY BRANCH  
APPROVED AS A TAX MAP PURSUANT TO THE  
PROVISIONS OF CHAPTER 175, LAWS OF 1913, AS  
AMENDED FOR THE DIRECTOR, DIVISION OF TAXATION.  
*J. H. [Signature]*  
BY: [Signature] LIC # 5009 P.E. & L.S. CHIEF  
DATE: MAR 7 1977 SERIAL NO. 562

REVISIONS: JULY 1976, OCTOBER 1976, FEB. 1977, APRIL 1977, MARCH 1978  
DEC. 1978, NOV. 1979, JAN. 1981, JAN. 1982, FEB. 1983, FEB. 1984, JAN. 1985,  
JAN. 1986, JAN. 1987, JAN. 1988.

REVISIONS		
DATE	NAME	LIC. NO.
DEC 2021	WILLIAM G. BERGH	GS23846

REVISIONS		
DATE	NAME	LIC. NO.
FEB 2014	ERIC V. WILDE	43279
JAN 2015	WILLIAM G. BERGH	GS23946
JAN 2016	WILLIAM G. BERGH	GS23946
JAN 2017	WILLIAM G. BERGH	GS23946
DEC 2019	WILLIAM G. BERGH	GS23946

SHEET 14  
BLOCK 14

SHEET 23  
BLOCK 23

SHEET 14  
BLOCK 14.01

SHEET 20  
BLOCK 20

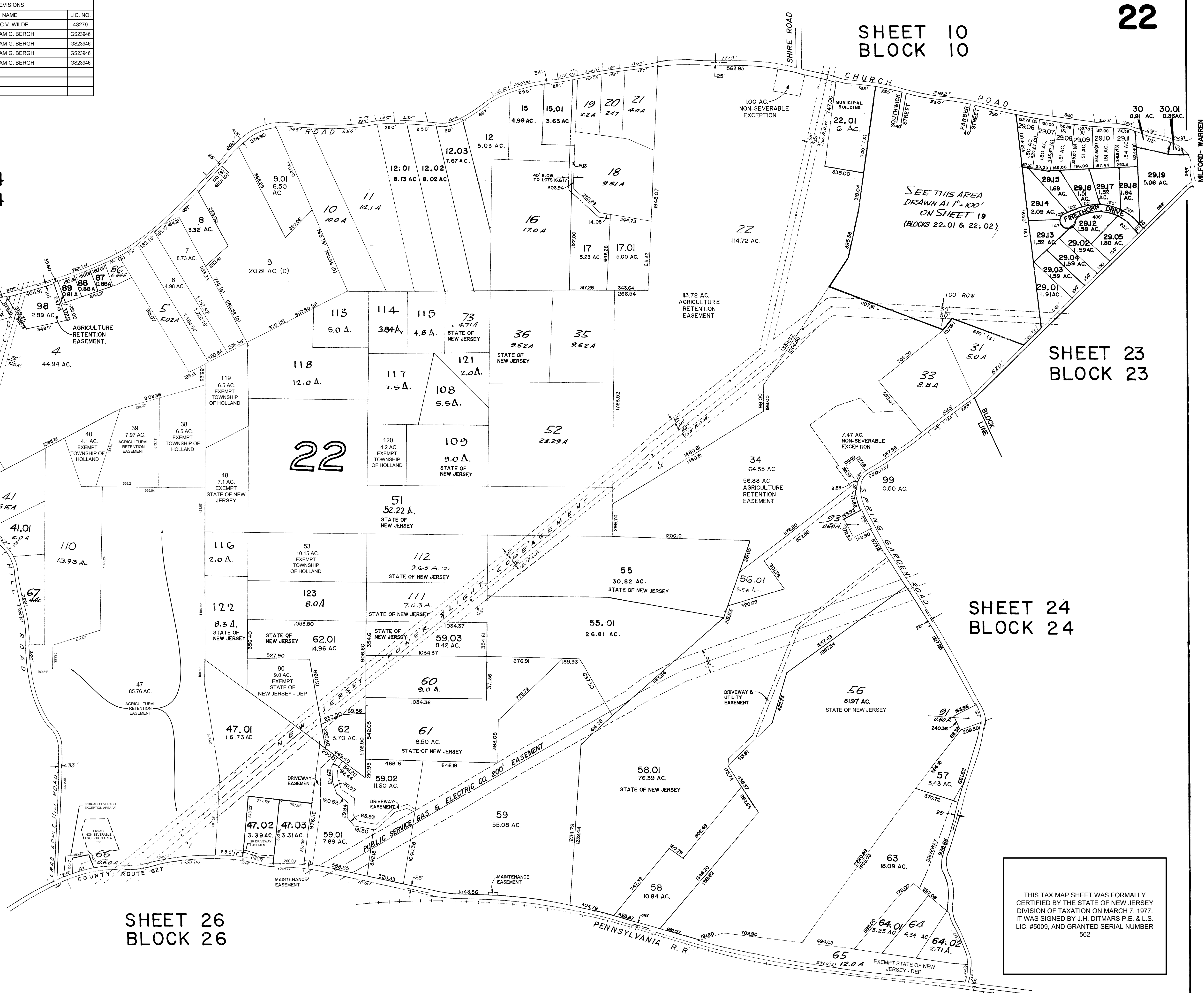
SHEET 24  
BLOCK 24

SHEET 26  
BLOCK 26

**TAX MAP**  
**HOLLAND TOWNSHIP**  
 Hunterdon County, N.J.  
 Scale: 1" = 400' May, 1976  
*Frank W. Bohren, P.E., L.S.*  
 N. J. LICENSE NO. 3090  
**BOHREN and BOHREN**  
**ENGINEERING ASSOCIATES INC.**  
 CONSULTING CIVIL AND SANITARY ENGINEERS AND LAND SURVEYORS  
 32 CHURCH STREET FLEMINGTON, N.J.  
 BASED ON ORIGINAL MAPS PREPARED BY FRANK W. BOHREN  
 DATED JUNE, 1959 — REVISED THROUGH JANUARY, 1976

THIS TAX MAP SHEET WAS FORMALLY  
 CERTIFIED BY THE STATE OF NEW JERSEY  
 DIVISION OF TAXATION ON MARCH 7, 1977.  
 IT WAS SIGNED BY J.H. DITMARS P.E. & L.S.  
 LIC. #5009, AND GRANTED SERIAL NUMBER  
 562

REVISIONS: JULY 1976, OCTOBER 1976, MARCH 1977, MARCH 1978, DEC. 1978  
 NOV. 1979, JAN. 1981, JAN. 1982, FEB. 1983, FEB. 1984, JAN. 1985, JAN. 1986, JAN. 1987  
 JAN. 1988.



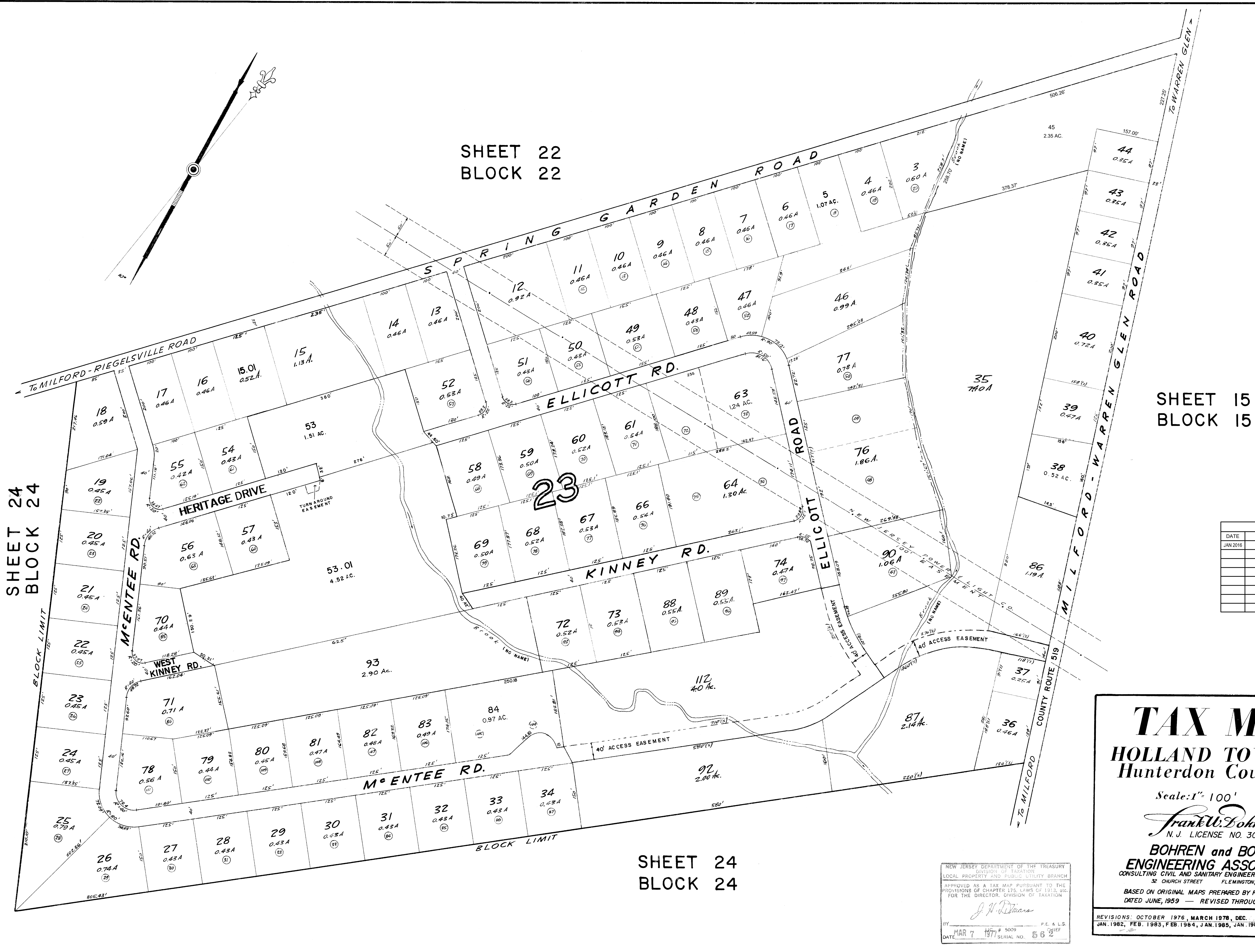


SHEET 22  
BLOCK 22

SHEET 15  
BLOCK 15

SHEET 24  
BLOCK 24

SHEET 24  
BLOCK 24



REVISIONS		
DATE	NAME	LIC. NO.
JAN 1976	WILLIAM G. BERGH	GS23946

**TAX MAP**  
**HOLLAND TOWNSHIP**  
 Hunterdon County, N.J.

Scale: 1" = 100' May, 1976

*Frank W. Bohren, P.E., L.S.*  
 N.J. LICENSE NO. 3090

**BOHREN and BOHREN**  
**ENGINEERING ASSOCIATES INC.**  
 CONSULTING CIVIL AND SANITARY ENGINEERS AND LAND SURVEYORS  
 30 CHURCH STREET FLEMINGTON, N.J.

BASED ON ORIGINAL MAPS PREPARED BY FRANK W. BOHREN  
 DATED JUNE, 1959 — REVISED THROUGH JANUARY, 1976

REVISIONS: OCTOBER 1976, MARCH 1978, DEC. 1978, NOV. 1979, JAN. 1981  
 JAN. 1982, FEB. 1983, FEB. 1984, JAN. 1985, JAN. 1986, JAN. 1987, JAN. 1988

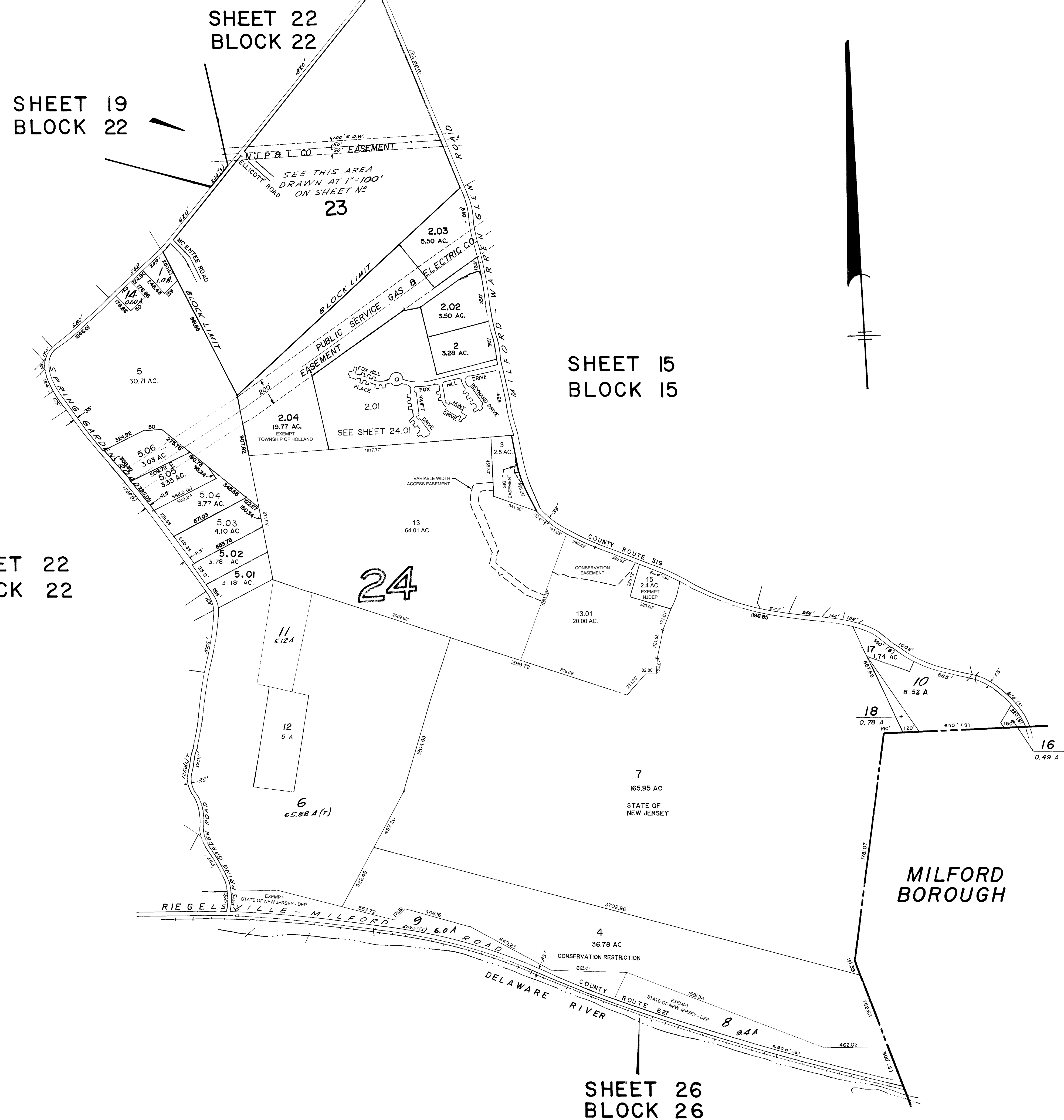
NEW JERSEY DEPARTMENT OF THE TREASURY  
 DIVISION OF TAXATION  
 LOCAL PROPERTY AND PUBLIC UTILITY BRANCH

APPROVED AS A TAX MAP PURSUANT TO THE  
 PROVISIONS OF CHAPTER 125, LAWS OF 1973, AS  
 AMENDED, FOR THE DIRECTOR, DIVISION OF TAXATION.

*J. N. [Signature]*

BY: [Signature] P.E. & L.S.  
 DATE: MAR 7 1977 SERIAL NO. 562

REVISIONS		
DATE	NAME	LIC. NO.
JAN 2013	ERIC V. WILDE	43279
JAN 2015	WILLIAM G. BERGH	GS23946
JAN 2017	WILLIAM G. BERGH	GS23946
JAN 2018	WILLIAM G. BERGH	GS23946
DEC 2019	WILLIAM G. BERGH	GS23946



THIS TAX MAP SHEET WAS FORMALLY CERTIFIED BY THE STATE OF NEW JERSEY DIVISION OF TAXATION ON MARCH 7, 1977. IT WAS SIGNED BY J.H. DITMARS P.E. & L.S. LIC. #5009, AND GRANTED SERIAL NUMBER 562

**TAX MAP**  
**HOLLAND TOWNSHIP**  
**Hunterdon County, N.J.**

Scale: 1" = 400' May, 1976

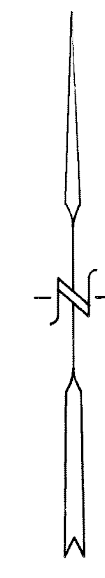
*Frank W. Bohren, PE., L.S.*  
 N.J. LICENSE NO. 3090

**BOHREN and BOHREN**  
**ENGINEERING ASSOCIATES INC.**  
 CONSULTING CIVIL AND SANITARY ENGINEERS AND LAND SURVEYORS  
 32 CHURCH STREET FLEMINGTON, N.J.

BASED ON ORIGINAL MAPS PREPARED BY FRANK W. BOHREN  
 DATED JUNE, 1959 — REVISED THROUGH JANUARY, 1976

REVISIONS: JULY 1976, OCTOBER 1976, MARCH 1978, DEC. 1978, NOV. 1979  
 JAN. 1981, JAN. 1982, FEB. 1983, FEB. 1984, JAN. 1985, JAN. 1986, JAN. 1987, JAN. 1988,

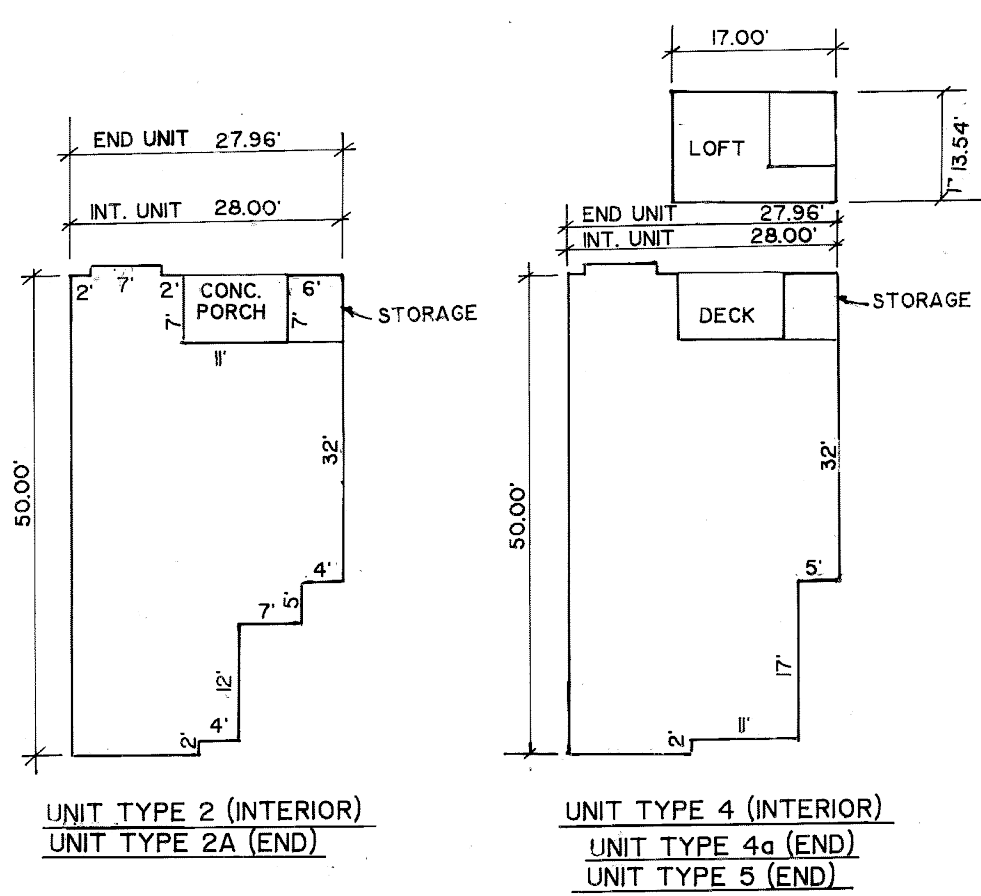
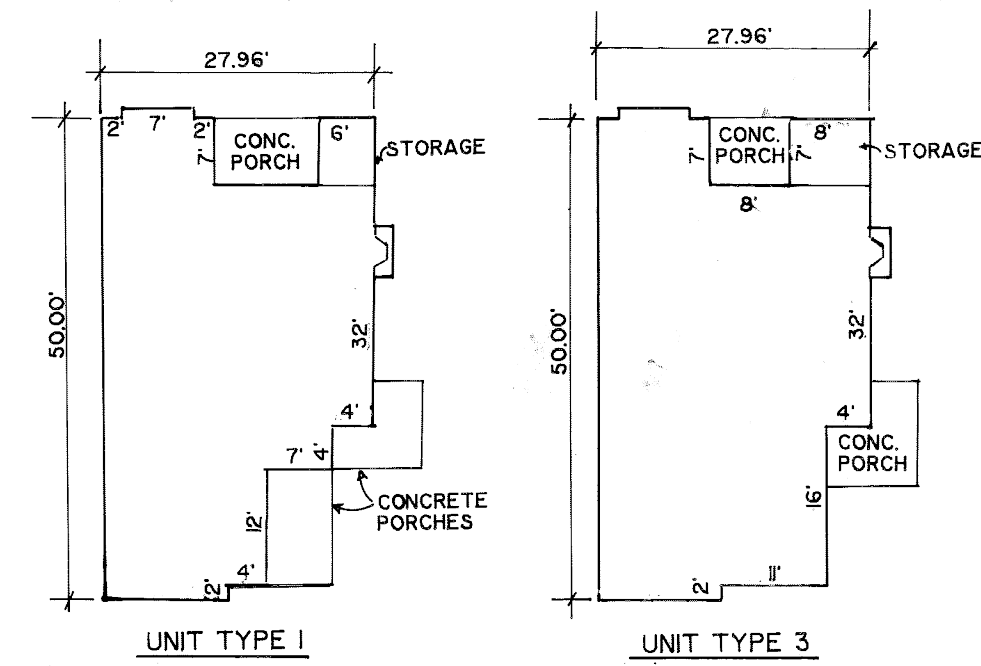
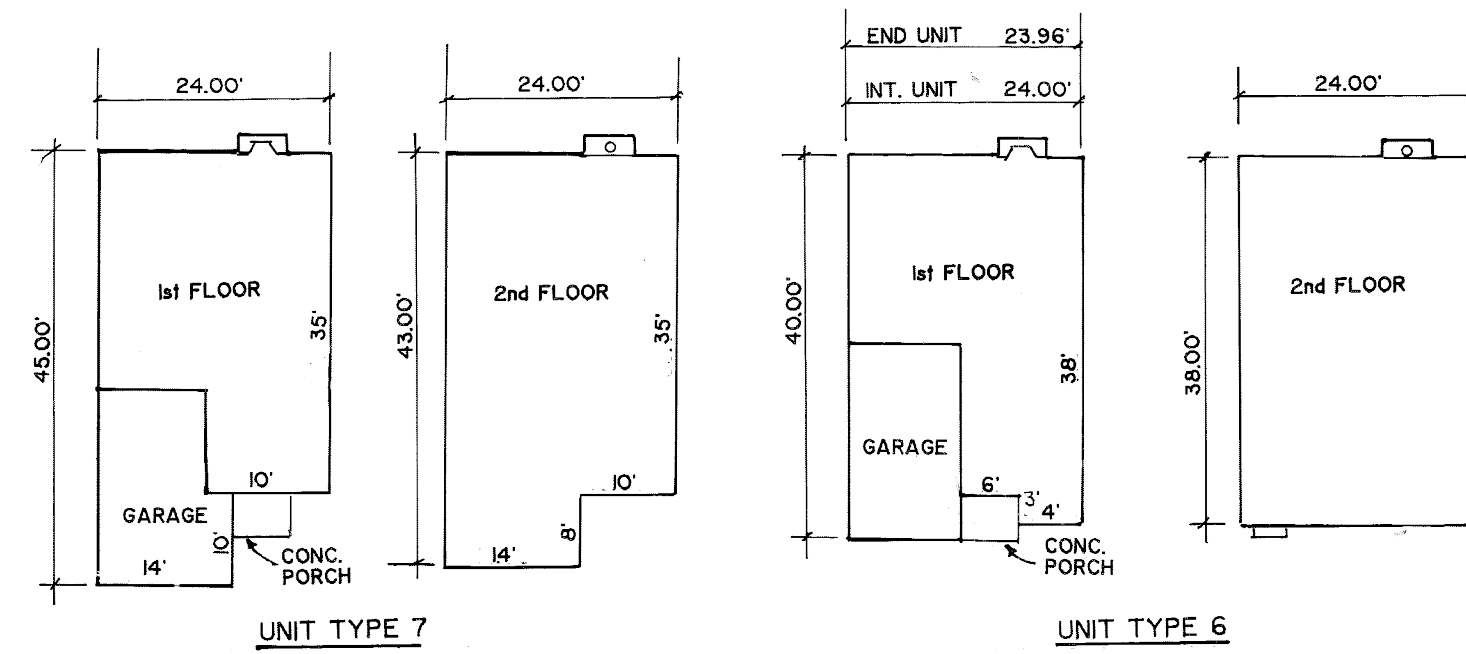
SEE SHEET 24



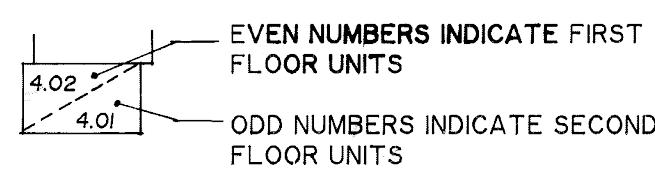
**LEGEND**  
**UNIT TYPES**

TYPE 1	FIRST FLOOR, ONE BEDROOM FLAT WITH END CONDITION AND FIREPLACE.
TYPE 2	FIRST FLOOR, ONE BEDROOM INTERIOR FLAT.
TYPE 2A	FIRST FLOOR, ONE BEDROOM FLAT WITH END CONDITION.
TYPE 3	FIRST FLOOR, TWO BEDROOM FLAT WITH END CONDITION AND FIREPLACE.
TYPE 4	SECOND FLOOR, TWO BEDROOM FLAT, INTERIOR UNIT, WITH LOFT.
TYPE 4A	SECOND FLOOR, TWO BEDROOM FLAT, END CONDITION, WITH LOFT.
TYPE 5	SECOND FLOOR, TWO BEDROOM FLAT, END CONDITION.
TYPE 6 (= TYPE A)	TOWNHOUSE, TWO BEDROOM WITH FIREPLACE.
TYPE 7 (= TYPE B)	TOWNHOUSE, THREE BEDROOM WITH FIREPLACE.

BLDG.	FLOOR	UNIT #	UNIT TYPE
1	2	1.01	5
	1	1.02	1
	2	1.03	4
	1	1.04	2
	2	1.05	4
	1	1.06	2
	2	1.07	5
	1	1.08	1
2		2.01	5
		2.02	6
		2.03	6
		2.04	6
		2.05	6
		2.06	6
3		3.01	7
		3.02	6
		3.03	6
		3.04	7
4	2	4.01	4A
	1	4.02	2A
	2	4.03	4
	1	4.04	2
	2	4.05	4
	1	4.06	2
	2	4.07	4
	1	4.08	2
	2	4.09	5
	1	4.10	3
5	2	5.01	5
	1	5.02	1
	2	5.03	4
	1	5.04	2
	2	5.05	4
	1	5.06	2
	2	5.07	4
	1	5.08	2
	2	5.09	4
	1	5.10	2
	2	5.11	5
	1	5.12	1
6	2	6.01	4A
	1	6.02	2A
	2	6.03	4
	1	6.04	2
	2	6.05	5
	1	6.06	3
7		7.01	6
		7.02	6
		7.03	6
		7.04	6
		7.05	6
		7.06	6
8		8.01	7
		8.02	6
		8.03	6
		8.04	6
9		9.01	6
		9.02	6
		9.03	6
		9.04	6
		9.05	6
		9.06	7
10		10.01	7
		10.02	6
		10.03	6
		10.04	7
11		11.01	6
		11.02	6
		11.03	6
		11.04	6



**UNIT TYPES**  
SCALE: 1" = 20'



SEE SHEET 24

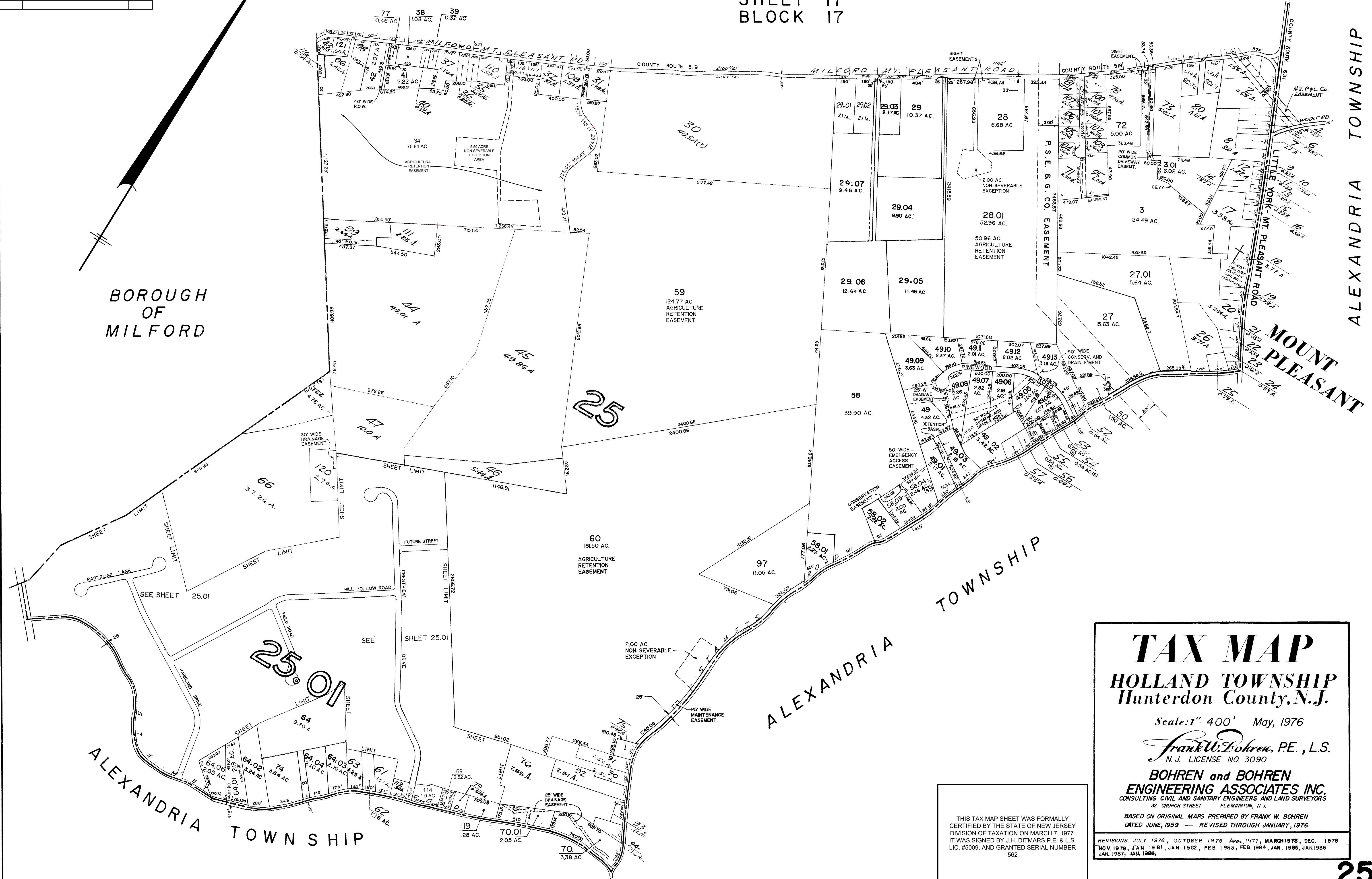

SEE SHEET 24

**TAX MAP**  
TOWNSHIP OF HOLLAND  
HUNTERDON COUNTY, NEW JERSEY  
SCALE: AS NOTED DECEMBER 1990  
H. CLAY McELDOWNEY, P.E., L.S.  
STUDER AND McELDOWNEY, P.A.  
120 HIGHWAY 22, CLINTON, NEW JERSEY

SEE SHEET 24

REVISIONS		
DATE	NAME	LIC. NO.
FEB 2014	ERIC V. WILDE	43279
JAN 2016	WILLIAM G. BERGH	GS23946

SHEET 17  
BLOCK 17



**TAX MAP**  
**HOLLAND TOWNSHIP**  
 Hunterdon County, N.J.

Scale: 1" = 400' May, 1976

*Frank W. Bohren, P.E., L.S.*  
 N.J. LICENSE NO. 3090

**BOHREN and BOHREN**  
**ENGINEERING ASSOCIATES INC.**  
 CONSULTING CIVIL AND SANITARY ENGINEERS AND LAND SURVEYORS  
 32 CHURCH STREET FLEMINGTON, N.J.

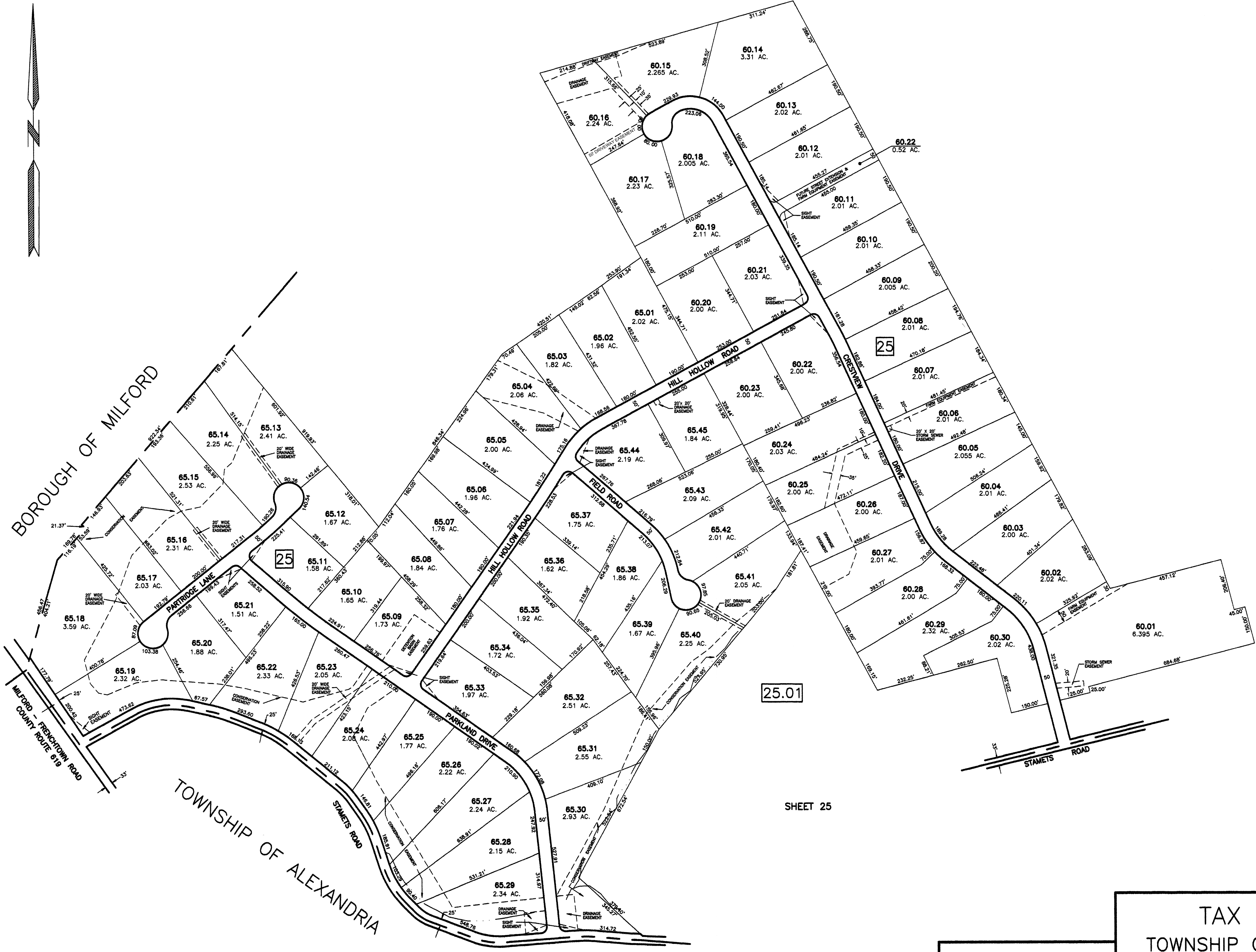
BASED ON ORIGINAL MAPS PREPARED BY FRANK W. BOHREN  
 DATED JUNE, 1959 — REVISED THROUGH JANUARY, 1976

REVISIONS: JULY 1976, OCTOBER 1976, APRIL 1977, MARCH 1978, DEC. 1978  
 NOV. 1979, JAN. 1981, JAN. 1982, FEB. 1983, FEB. 1984, JAN. 1985, JAN. 1986  
 JAN. 1987, JAN. 1988,

THIS TAX MAP SHEET WAS FORMALLY CERTIFIED BY THE STATE OF NEW JERSEY DIVISION OF TAXATION ON MARCH 7, 1977. IT WAS SIGNED BY J.H. DITMARS P.E. & L.S. LIC. #5009, AND GRANTED SERIAL NUMBER 562

REVISIONS		
DATE	NAME	LIC. NO.
JAN 2017	WILLIAM G. BERGH	GS23946

SHEET 25



SHEET 25

SHEET 25

**TAX MAP**  
**TOWNSHIP OF HOLLAND**  
**HUNTERDON COUNTY, NEW JERSEY**  
 SCALE: 1"=200' JANUARY 1998  
 H. CLAY McELDOWNEY, P.E., L.S.  
 STUDER AND McELDOWNEY, P.A.  
 120 W. MAIN ST., CLINTON, NEW JERSEY

SHEET 20  
BLOCK 20

SHEET 21  
BLOCK 21

SHEET 22  
BLOCK 22

SHEET 24  
BLOCK 24

# TAX MAP

## HOLLAND TOWNSHIP

Hunterdon County, N.J.

Scale: 1" = 400' May, 1976

*Frank W. Bohren, P.E., L.S.*  
N.J. LICENSE NO. 3090

**BOHREN and BOHREN**  
**ENGINEERING ASSOCIATES INC.**  
CONSULTING CIVIL AND SANITARY ENGINEERS AND LAND SURVEYORS  
22 CHURCH STREET FLEMINGTON, N.J.

BASED ON ORIGINAL MAPS PREPARED BY FRANK W. BOHREN  
DATED JUNE, 1959 — REVISED THROUGH JANUARY, 1976

REVISIONS: JULY 1976, OCTOBER 1976, MARCH 1978, DEC. 1978, NOV. 1979  
JAN. 1981, JAN. 1982, FEB. 1983, FEB. 1984, JAN. 1985, JAN. 1986, JAN. 1987, JAN. 1988

THIS TAX MAP SHEET WAS FORMALLY  
CERTIFIED BY THE STATE OF NEW JERSEY  
DIVISION OF TAXATION ON MARCH 7, 1977.  
IT WAS SIGNED BY J.H. DITMARS P.E. & L.S.  
LIC. #5009, AND GRANTED SERIAL NUMBER  
562

REVISIONS		
DATE	NAME	LIC. NO.
FEB 2014	ERIC V. WILDE	43279
JAN 2015	WILLIAM G. BERGH	GS23946
DEC 2021	WILLIAM G. BERGH	GS23946

